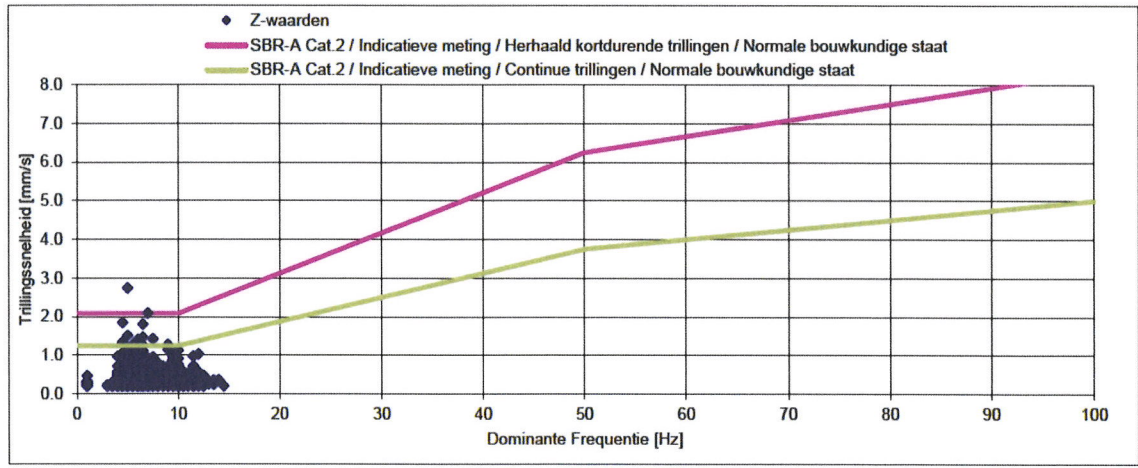
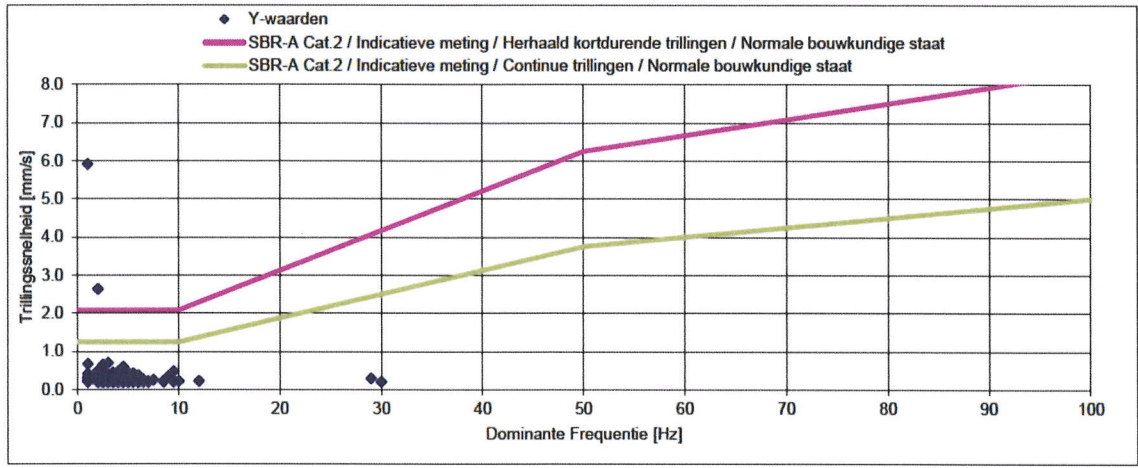
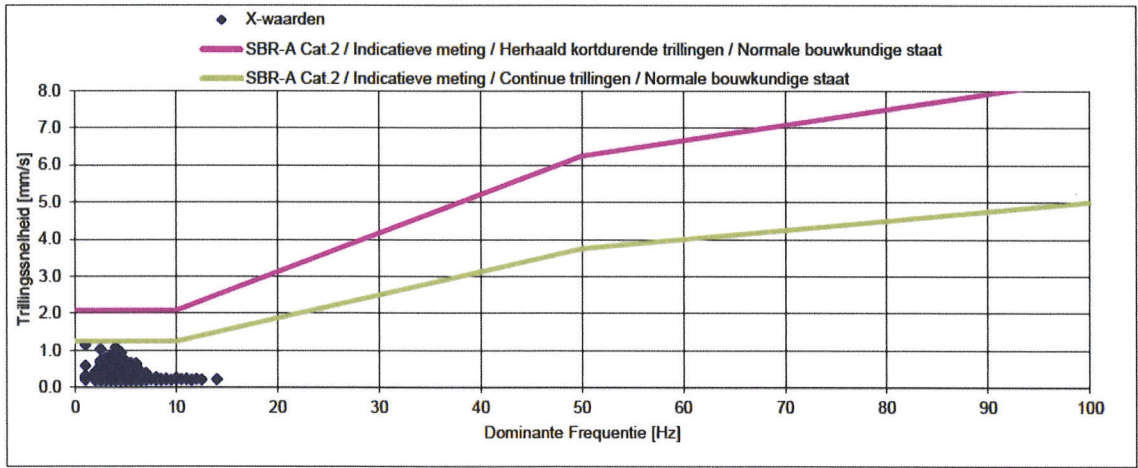
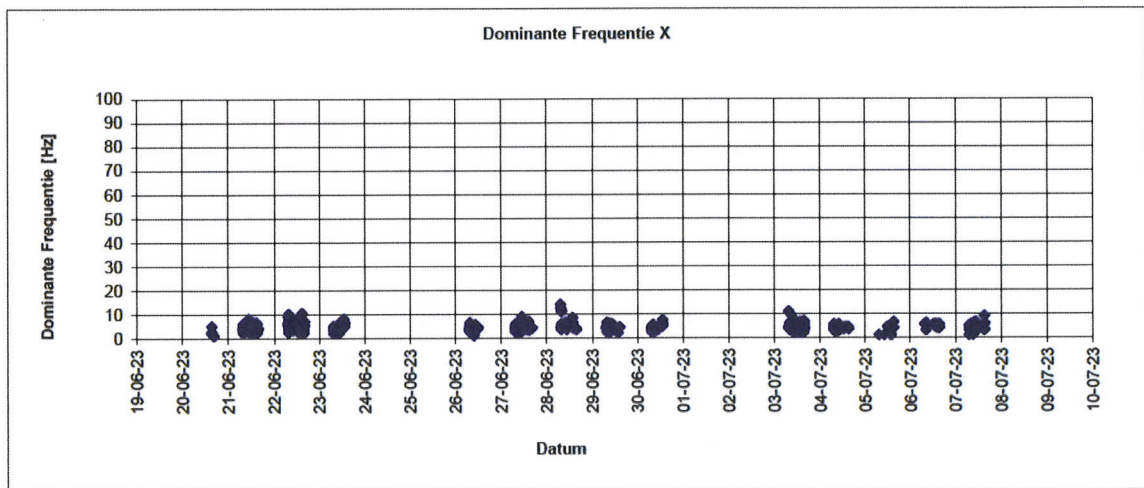
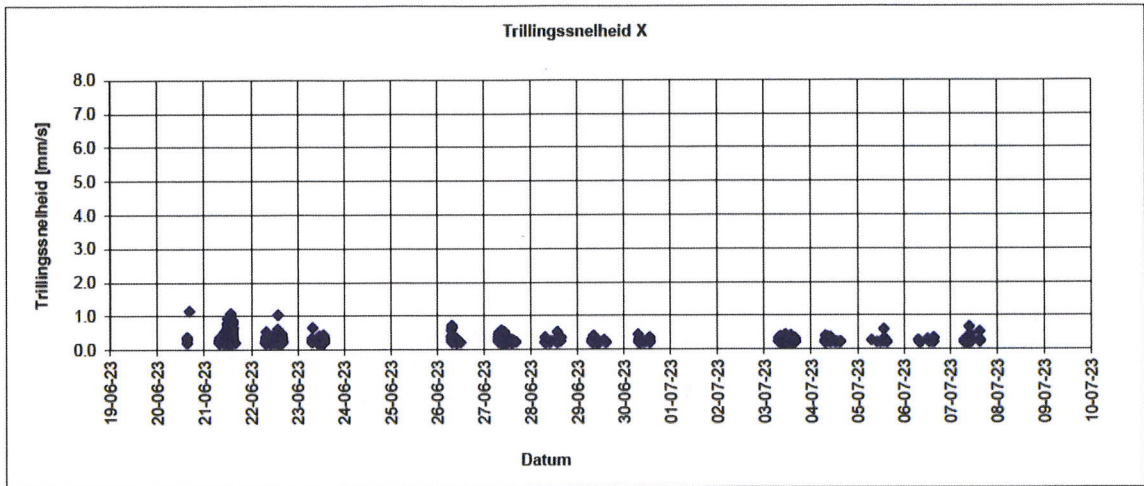


BIJLAGE 4

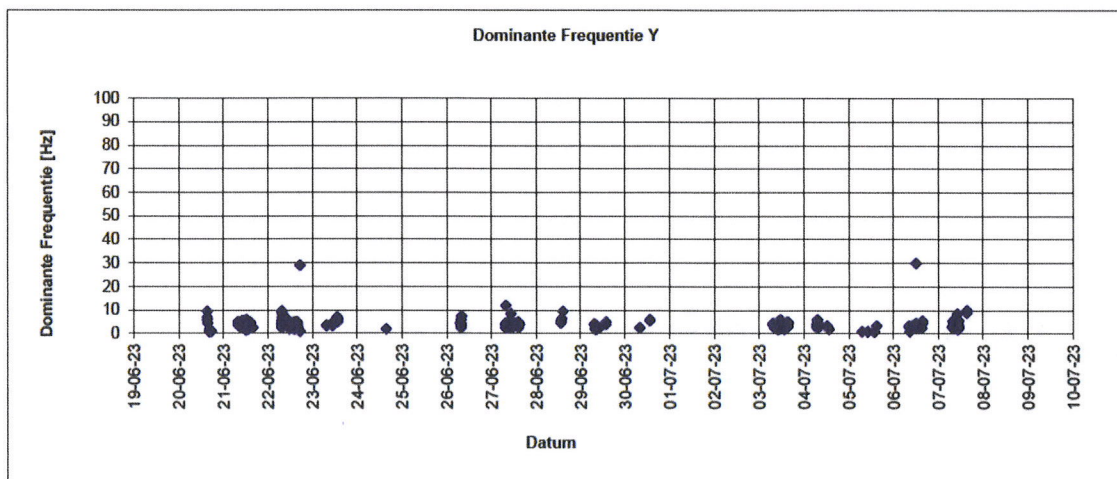
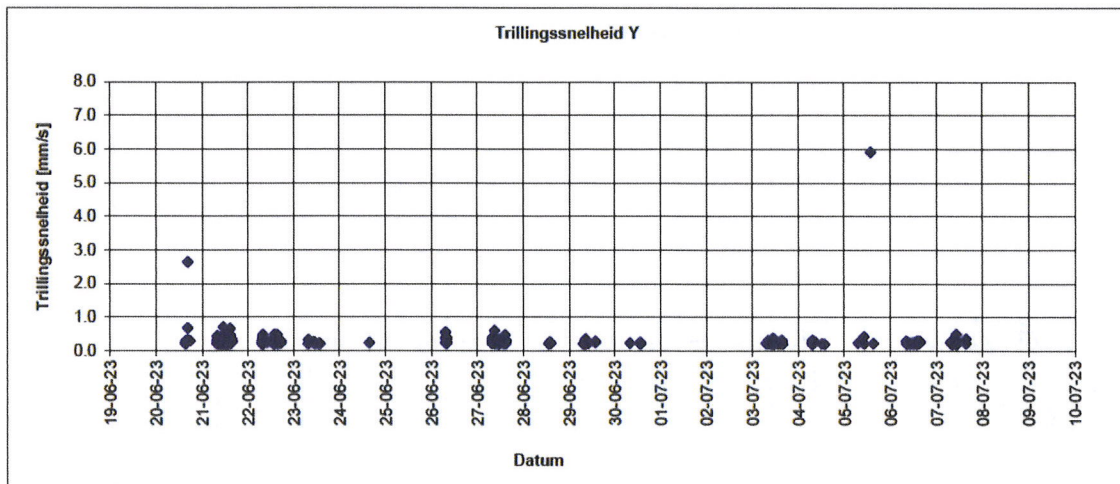
Opdrachtgever: Mourik Infra B.V.
Projectnummer: BR217012
Project: Salmsteke, dijkversterking Sterke Lekdijk
Onderdeel: RT7012 01A Trillingsmetingen_VIB01064 - [REDACTED] 20-06-23 t/m 09-07-23)



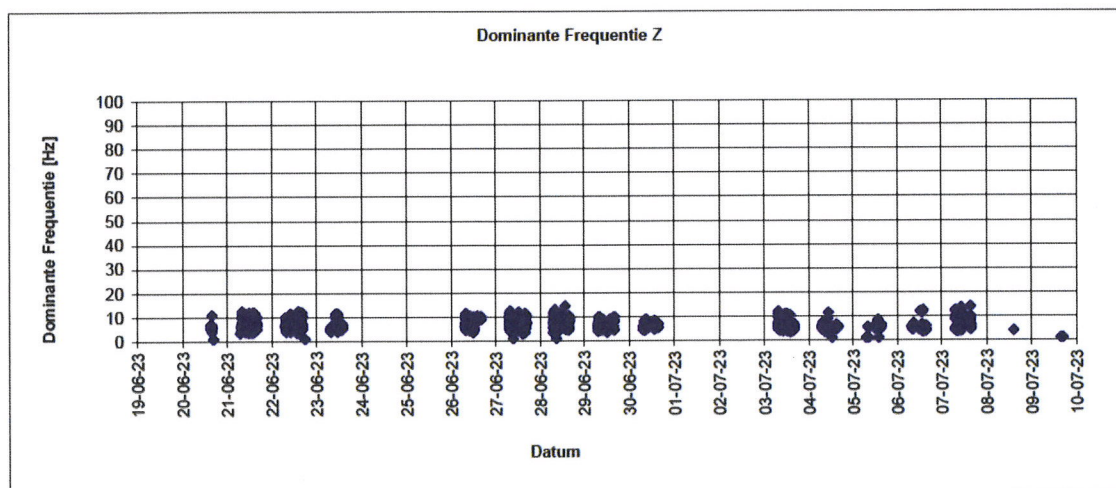
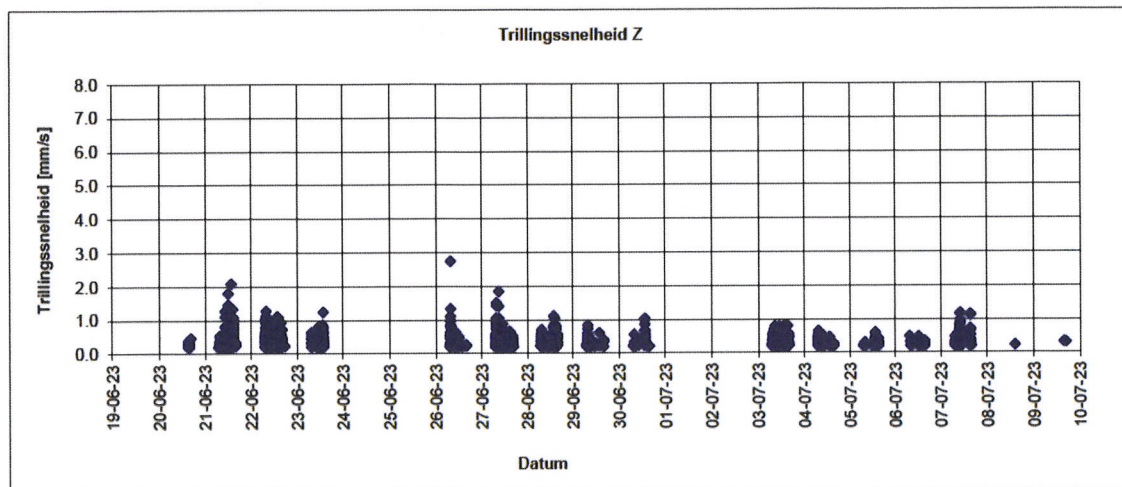
Opdrachtgever: Mourik Infra B.V.
Projectnummer: BR217012
Project: Salmsteke, dijkversterking Sterke Lekdijk
Onderdeel: RT7012 01A Trillingsmetingen_VIB01064 - [REDACTED] (20-06-23 t/m 09-07-23)



Opdrachtgever: Mourik Infra B.V.
Projectnummer: BR217012
Project: Salmsteke, dijkversterking Sterke Lekdijk
Onderdeel: RT7012 01A Trillingsmetingen_VIB01064 - [REDACTED] (20-06-23 t/m 09-07-23)



Opdrachtgever: Mourik Infra B.V.
Projectnummer: BR217012
Project: Salmsteke, dijkversterking Sterke Lekdijk
Onderdeel: RT7012 01A Trillingsmetingen_VIB01064 - [REDACTED] 20-06-23 t/m 09-07-23)



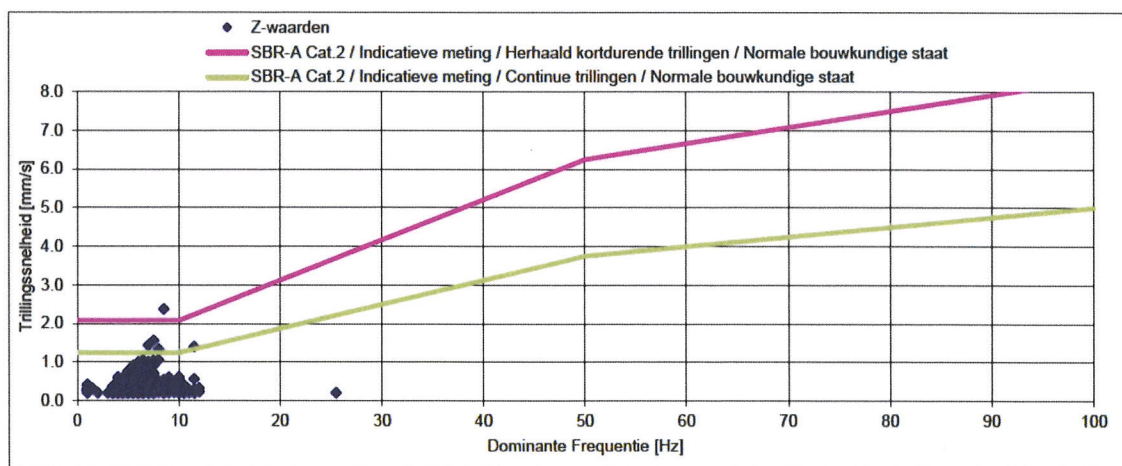
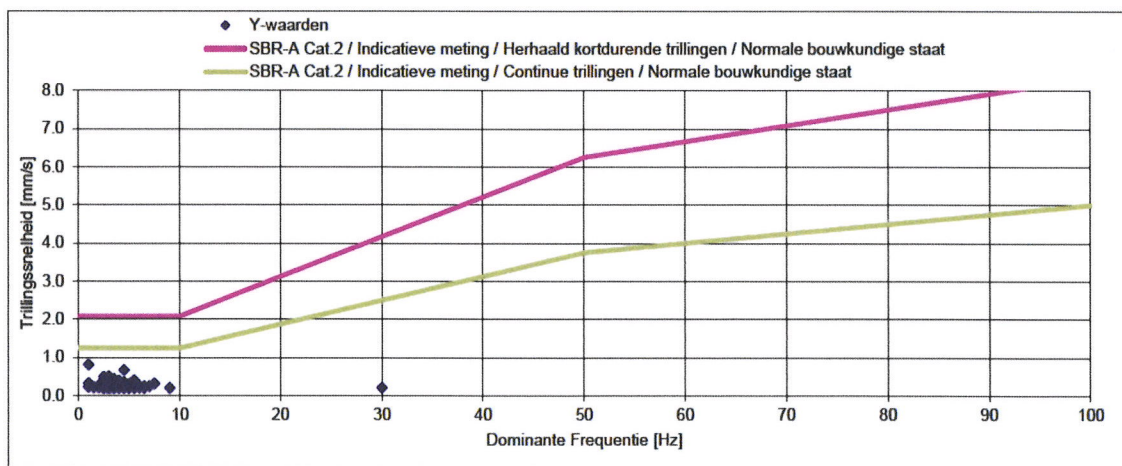
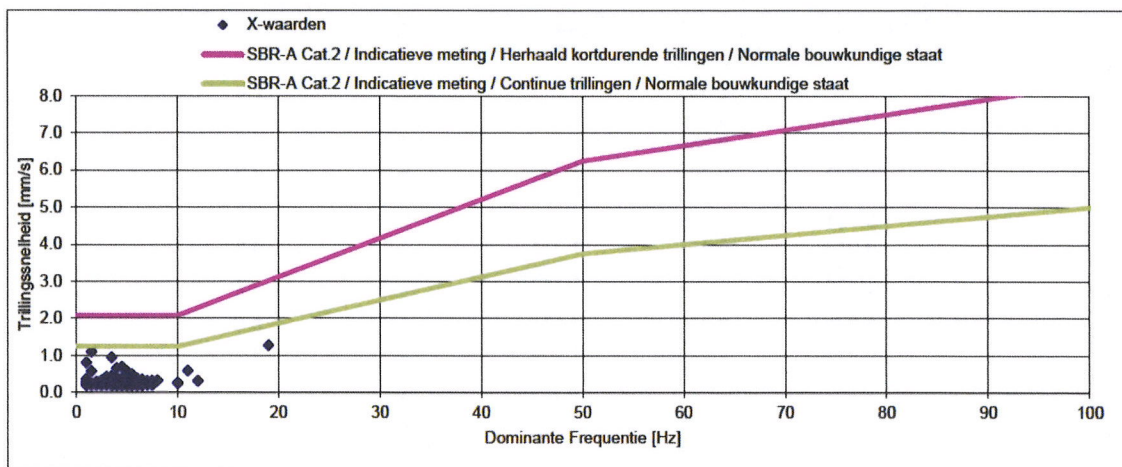
Opdrachtgever: Mourik Infra B.V.
Projectnummer: BR217012
Project: Salmsteke, dijkversterking Sterke Lekdijk
Onderdeel: RT7012 01A Trillingsmetingen_VIB01064 - [REDACTED] (20-06-23 t/m 09-07-23)

SBR-A Cat.2 / Indicatieve meting / Herhaald kortdurende trillingen / Normale bouwkundige staat						
Overschrijdingen Date+Time	X [mm/s]	Y [mm/s]	Z [mm/s]	X [Hz]	Y [Hz]	Z [Hz]
20-06-23 16:25	13.877	15.618		1.0	1.0	
20-06-23 16:30		2.640			2.0	
21-06-23 13:31	1.082	0.440	2.092	4.0	5.0	7.0
26-06-23 07:39	0.716	0.380	2.745	5.0	2.5	5.0
05-07-23 13:48		5.913			1.0	
05-07-23 13:52		31.826	56.279		1.0	1.0

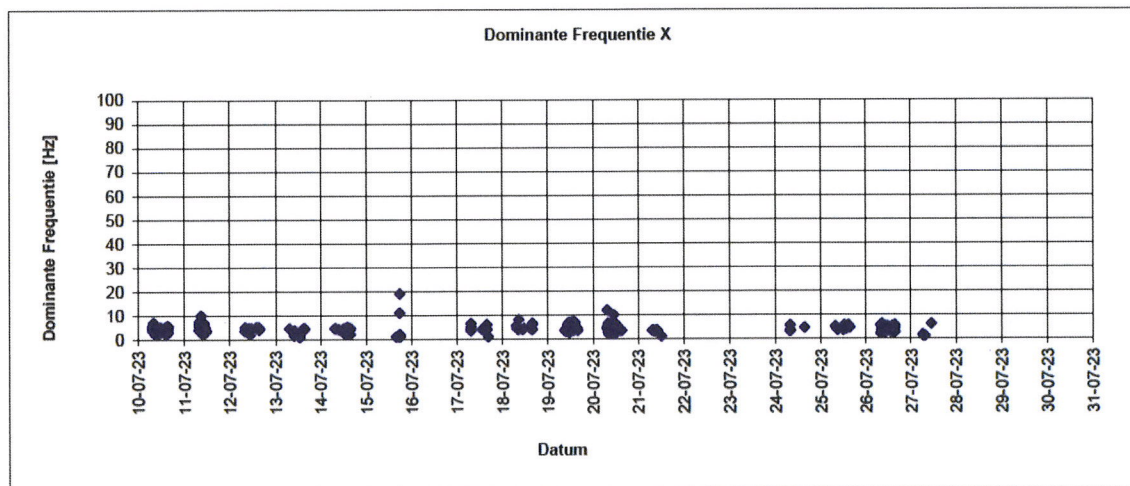
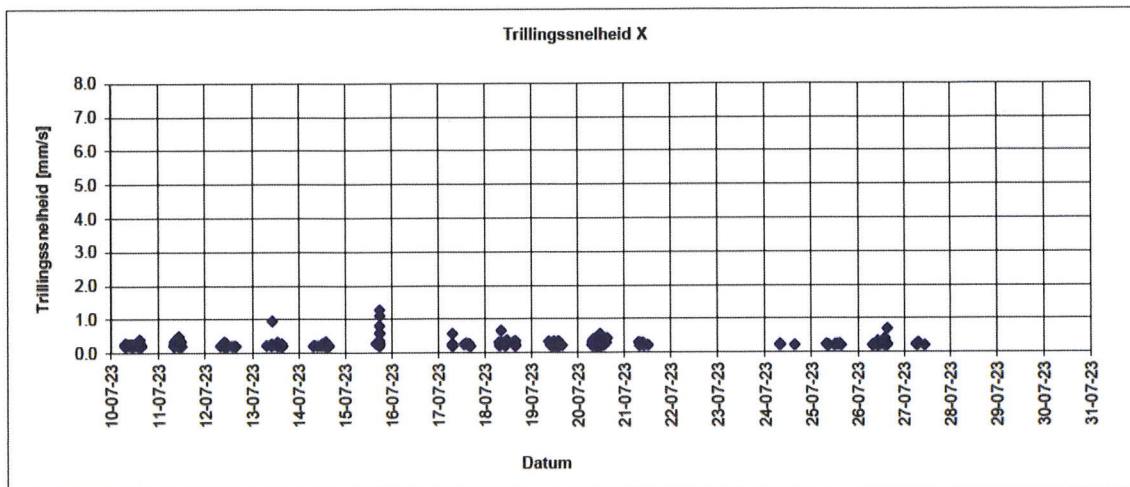
Opdrachtgever: Mourik Infra B.V.
Projectnummer: BR217012
Project: Salmsteke, dijkversterking Sterke Lekdijk
Onderdeel: RT7012 01A Trillingsmetingen_VIB01064 - [REDACTED] 20-06-23 t/m 09-07-23)

SBR-A Cat.2 / Indicatieve meting / Continue trillingen / Normale bouwkundige staat						
Overschrijdingen Date+Time	X [mm/s]	Y [mm/s]	Z [mm/s]	X [Hz]	Y [Hz]	Z [Hz]
20-06-23 16:25	13.877	15.618		1.0	1.0	
20-06-23 16:30		2.640			2.0	
21-06-23 10:22	0.537	0.218	1.275	5.0	5.5	5.5
21-06-23 11:52	0.626	0.358	1.267	4.5	3.5	6.5
21-06-23 11:55	0.935	0.352	1.468	4.0	4.0	6.5
21-06-23 11:57	0.778	0.403	1.805	4.5	5.5	6.5
21-06-23 11:59	0.731	0.370	1.375	2.5	2.5	6.0
21-06-23 13:29	0.943	0.457	1.331	4.5	4.5	4.5
21-06-23 13:31	1.082	0.440	2.092	4.0	5.0	7.0
21-06-23 14:17	0.612	0.350	1.339	5.0	4.5	4.5
22-06-23 07:45	0.275	0.208	1.278	6.0	8.5	9.0
26-06-23 07:39	0.314	0.233	1.335	5.5	3.0	4.5
26-06-23 07:39	0.716	0.380	2.745	5.0	2.5	5.0
27-06-23 07:40	0.513		1.424	4.0		7.5
27-06-23 07:40	0.459	0.257	1.512	5.0	2.5	5.0
27-06-23 08:55	0.431	0.599	1.849	4.0	4.5	4.5
27-06-23 08:56	0.571	0.244	1.409	6.0	4.0	6.0
05-07-23 13:48		5.913			1.0	
05-07-23 13:52		31.826	56.279		1.0	1.0

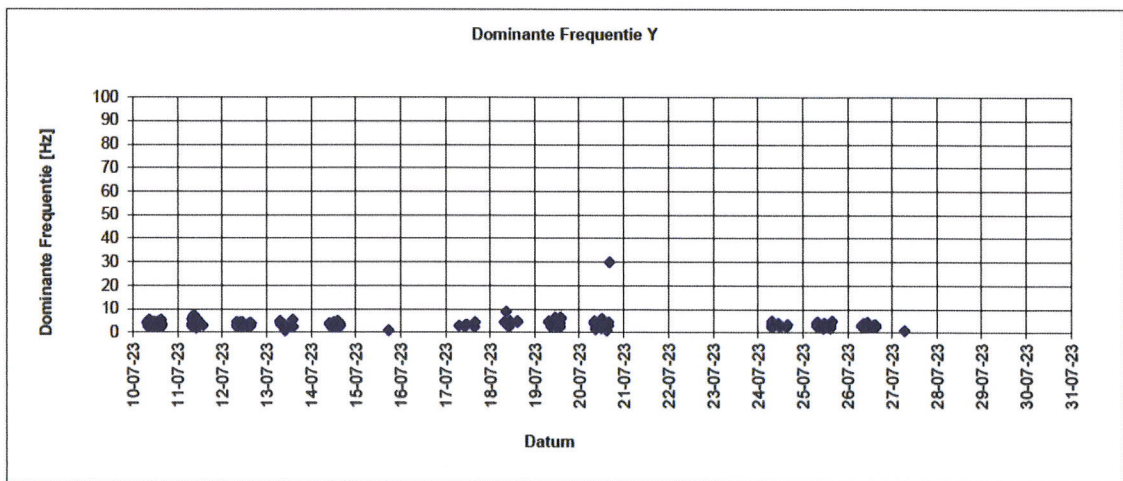
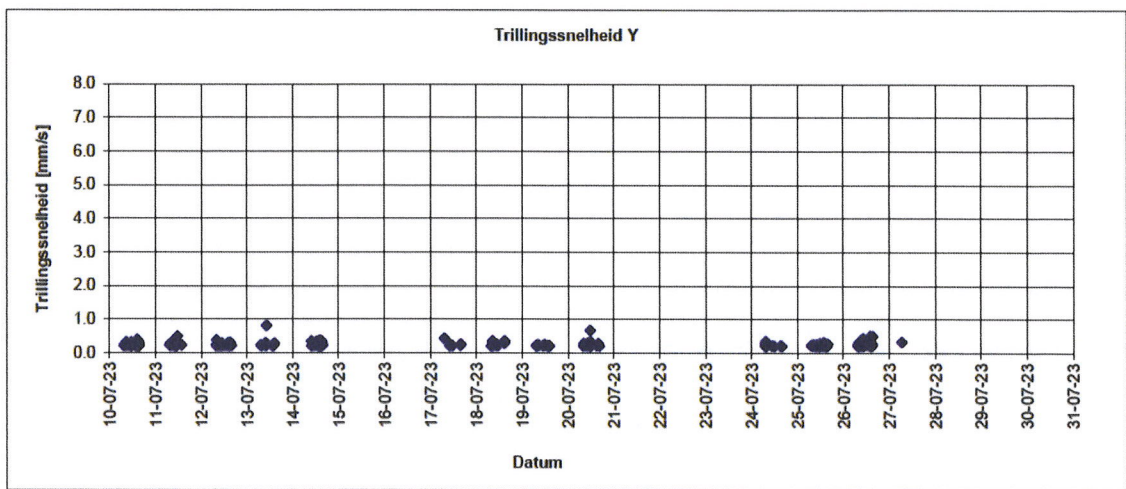
Opdrachtgever: Mourik Infra B.V.
Projectnummer: BR217012
Project: Salmsteke, dijkversterking Sterke Lekdijk
Onderdeel: RT7012 01B Trillingsmetingen_VIB01181 - [REDACTED] (10-07-23 t/m 30-07-23)



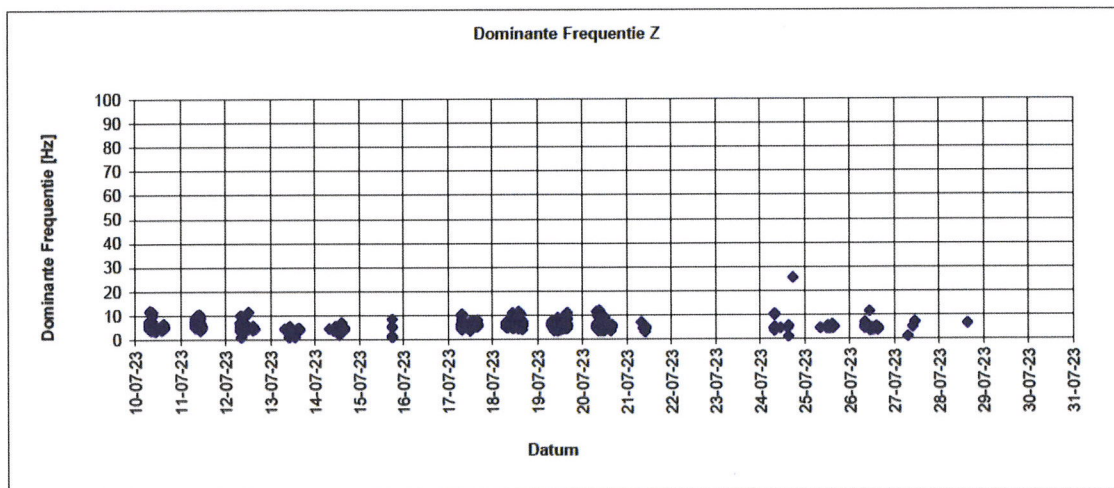
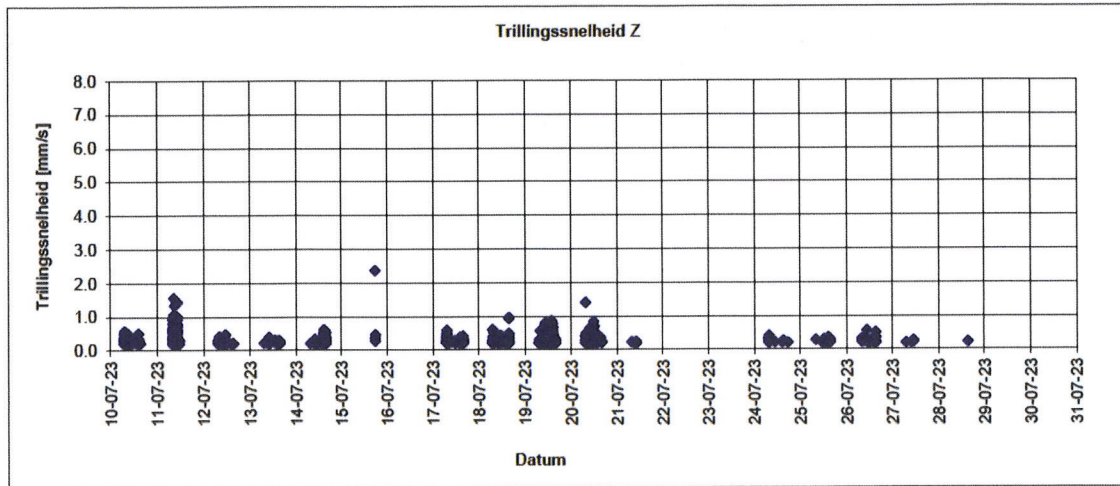
Opdrachtgever: Mourik Infra B.V.
Projectnummer: BR217012
Project: Salmsteke, dijkversterking Sterke Lekdijk
Onderdeel: RT7012 01B Trillingsmetingen_VIB01181 - [REDACTED] (10-07-23 t/m 30-07-23)



Opdrachtgever: Mourik Infra B.V.
Projectnummer: BR217012
Project: Salmsteke, dijkversterking Sterke Lekdijk
Onderdeel: RT7012 01B Trillingsmetingen_VIB01181 - [REDACTED] (10-07-23 t/m 30-07-23)



Opdrachtgever: Mourik Infra B.V.
Projectnummer: BR217012
Project: Salmsteke, dijkversterking Sterke Lekdijk
Onderdeel: RT7012 01B Trillingsmetingen_VIB01181 - [REDACTED] (10-07-23 t/m 30-07-23)



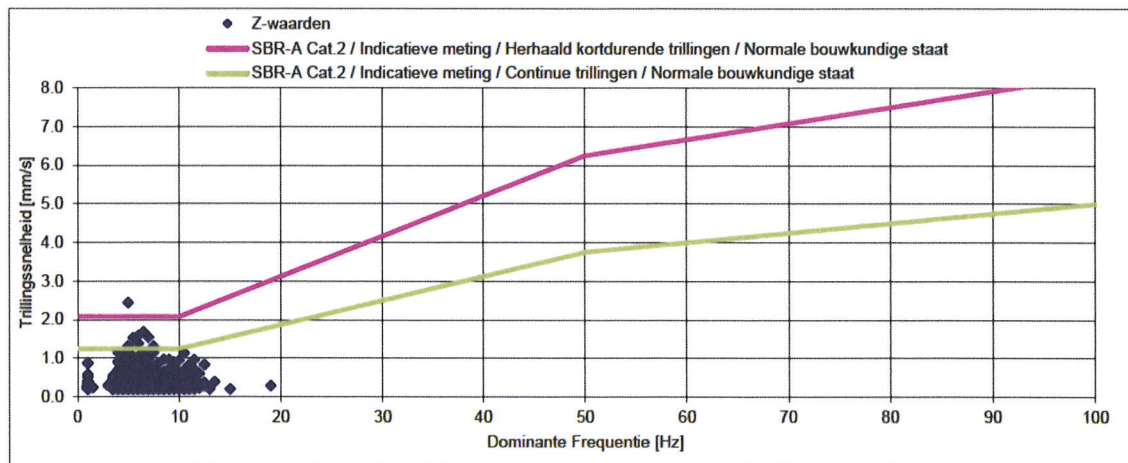
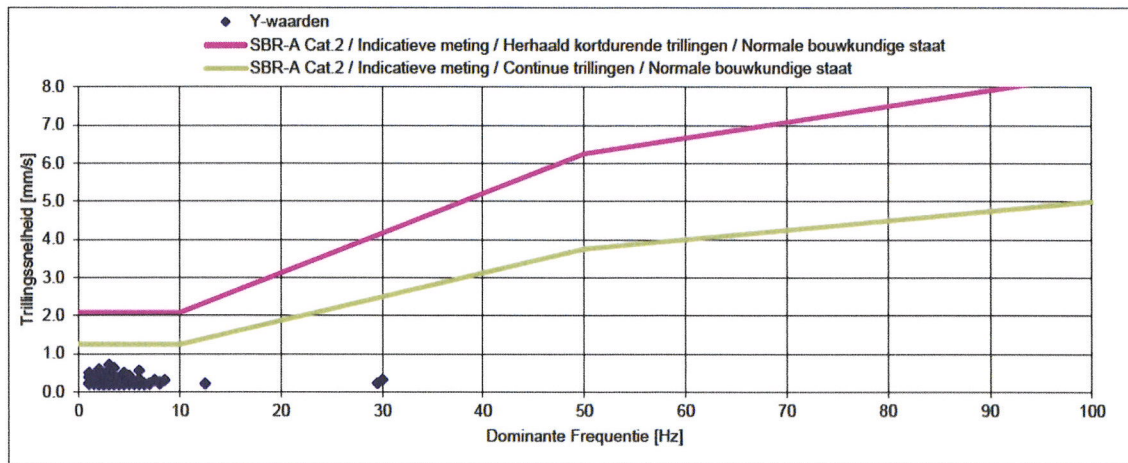
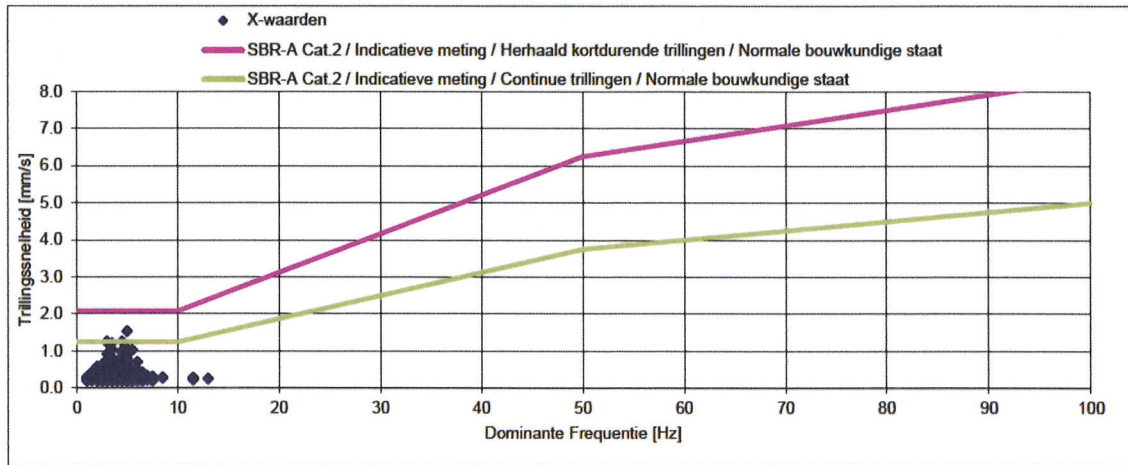
Opdrachtgever: Mourik Infra B.V.
Projectnummer: BR217012
Project: Salmsteke, dijkversterking Sterke Lekdijk
Onderdeel: RT7012 01B Trillingsmetingen_VIB01181 - [REDACTED] (10-07-23 t/m 30-07-23)

SBR-A Cat.2 / Indicatieve meting / Herhaald kortdurende trillingen / Normale bouwkundige staat						
Overschrijdingen Date+Time	X [mm/s]	Y [mm/s]	Z [mm/s]	X [Hz]	Y [Hz]	Z [Hz]
15-07-23 17:39	19.194	32.039	61.506	1.5	1	1.5
15-07-23 17:42			2.375			8.5
15-07-23 17:52	27.828		30.761	1		1

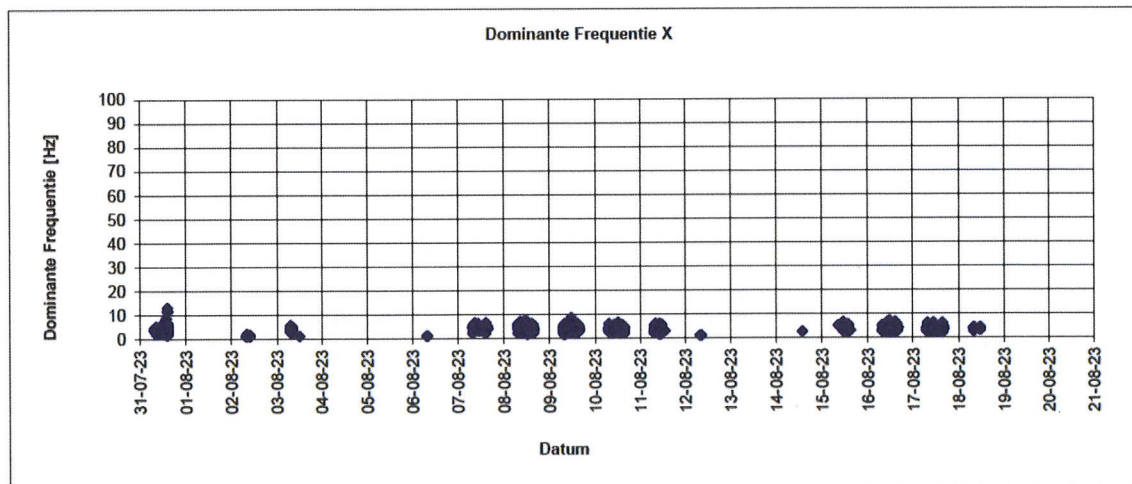
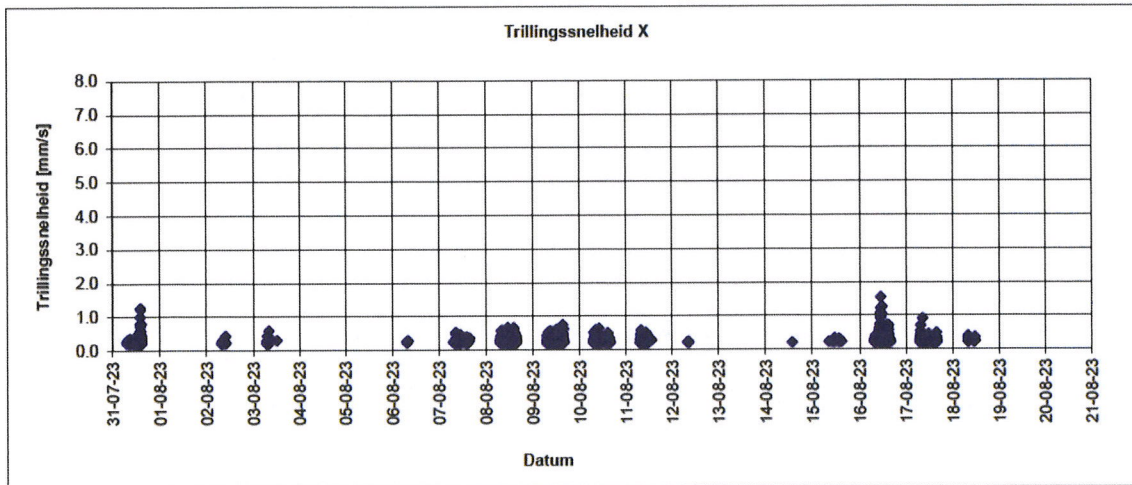
Opdrachtgever: Mourik Infra B.V.
Projectnummer: BR217012
Project: Salmsteke, dijkversterking Sterke Lekdijk
Onderdeel: RT7012 01B Trillingsmetingen_VIB01181 - [REDACTED] (10-07-23 t/m 30-07-23)

SBR-A Cat.2 / Indicatieve meting / Continue trillingen / Normale bouwkundige staat						
Overschrijdingen Date+Time	X [mm/s]	Y [mm/s]	Z [mm/s]	X [Hz]	Y [Hz]	Z [Hz]
11-07-23 08:23	0.321		1.563	7.5		7.5
11-07-23 08:49	0.296	0.315	1.341	7.5	7.5	8.0
11-07-23 10:17	0.276		1.444	7.0		7.0
15-07-23 17:39	19.194	32.039	61.506	1.5	1	1.5
15-07-23 17:42			2.375			8.5
15-07-23 17:52	27.828		30.761	1		1
20-07-23 07:24	0.32		1.407	12		11.5

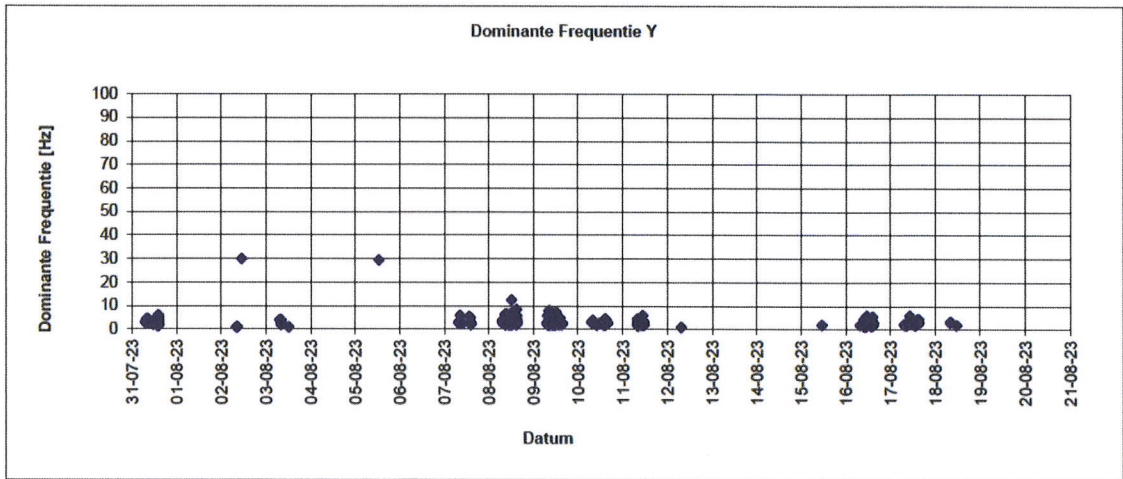
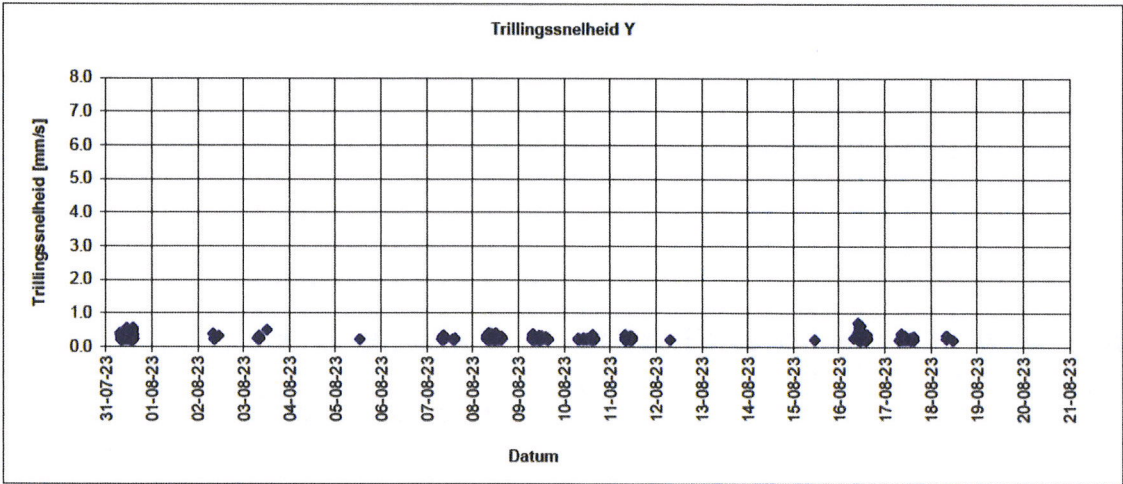
Opdrachtgever: Mourik Infra B.V.
Projectnummer: BR217012
Project: Salmsteke, dijkversterking Sterke Lekdijk
Onderdeel: RT7012 01C Trillingsmetingen_VIB01181 - [REDACTED] (31-07-23 t/m 20-08-23)



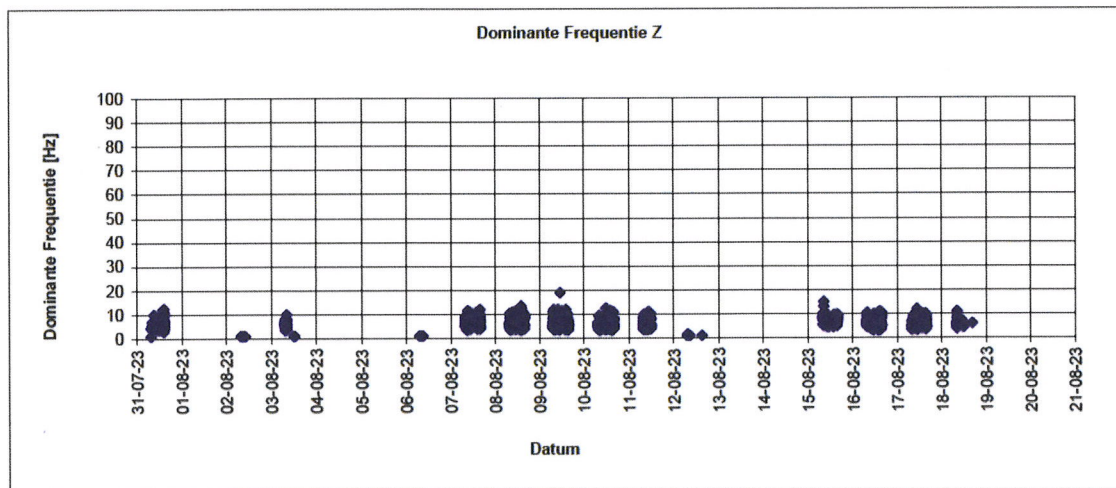
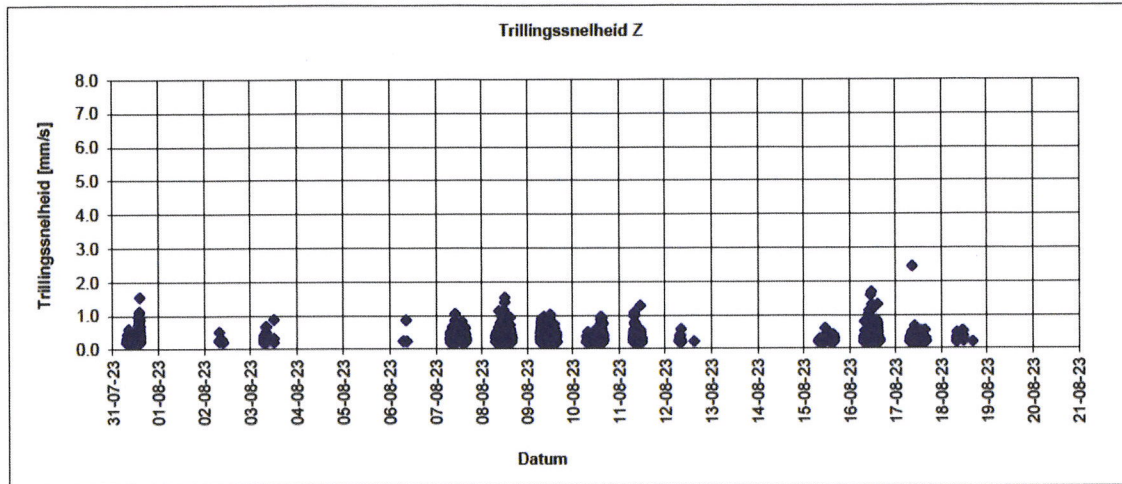
Opdrachtgever: Mourik Infra B.V.
Projectnummer: BR217012
Project: Salmsteke, dijkversterking Sterke Lekdijk
Onderdeel: RT7012 01C Trillingsmetingen_VIB01181 - [REDACTED] (31-07-23 t/m 20-08-23)



Oprachtgever: Mourik Infra B.V.
Projectnummer: BR217012
Project: Salmsteke, dijkversterking Sterke Lekdijk
Onderdeel: RT7012 01C Trillingsmetingen_VIB01181 - [REDACTED] (31-07-23 t/m 20-08-23)



Opdrachtgever: Mourik Infra B.V.
Projectnummer: BR217012
Project: Salmsteke, dijkversterking Sterke Lekdijk
Onderdeel: RT7012 01C Trillingsmetingen_VIB01181 - [REDACTED] (31-07-23 t/m 20-08-23)



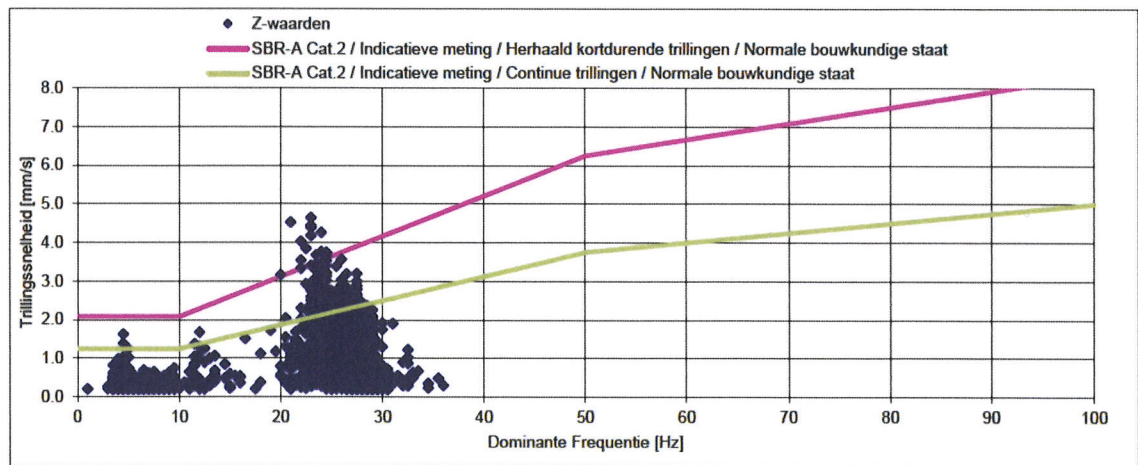
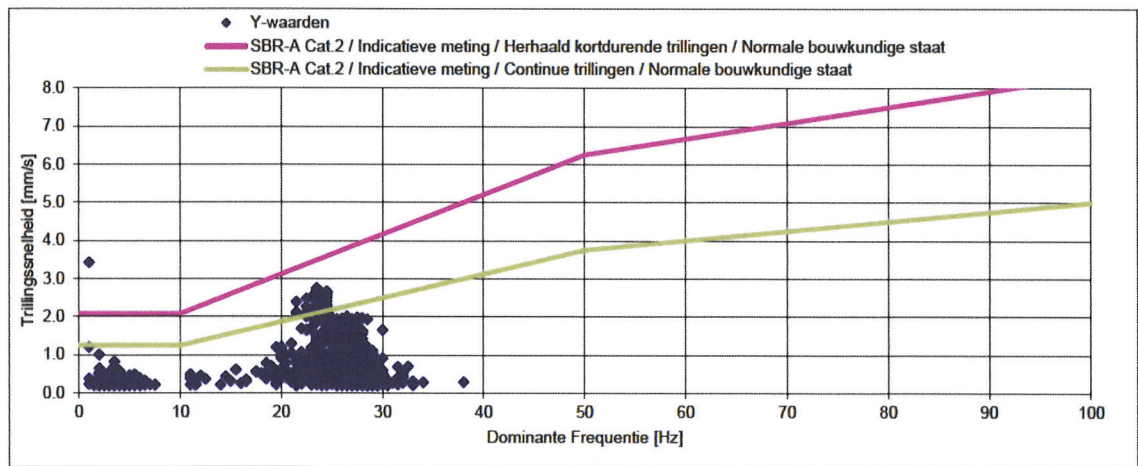
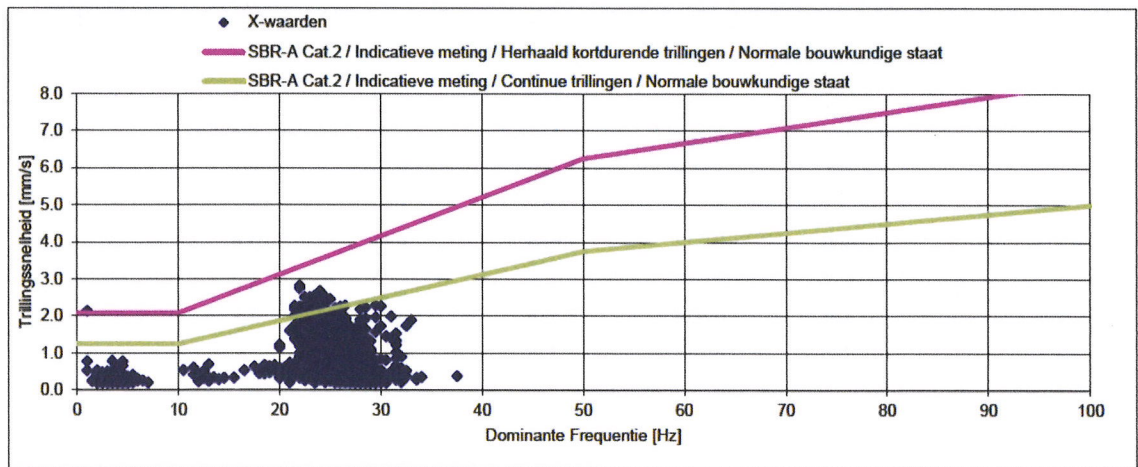
Opdrachtgever: Mourik Infra B.V.
Projectnummer: BR217012
Project: Salmsteke, dijkversterking Sterke Lekdijk
Onderdeel: RT7012 01C Trillingsmetingen_VIB01181 - [REDACTED] (31-07-23 t/m 20-08-23)

SBR-A Cat.2 / Indicatieve meting / Herhaald kortdurende trillingen / Normale bouwkundige staat						
Overschrijdingen Date+Time	X [mm/s]	Y [mm/s]	Z [mm/s]	X [Hz]	Y [Hz]	Z [Hz]
17-08-23 08:34	0.908	0.396	2.445	5.0	2.5	5.0

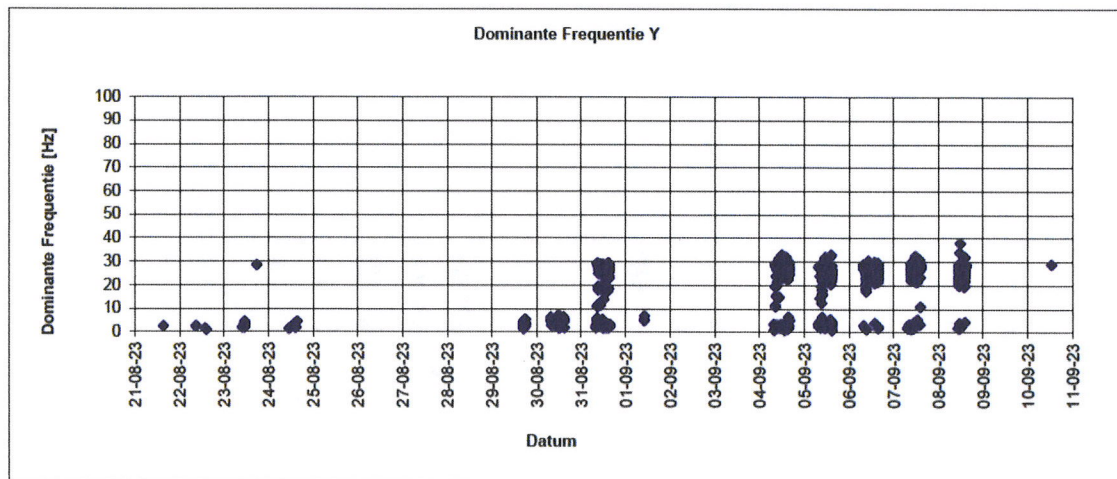
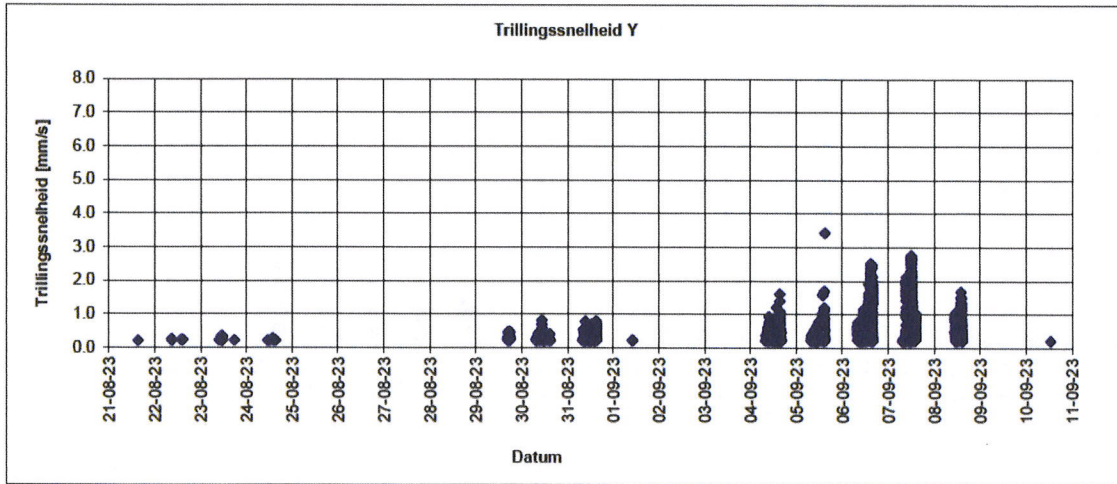
Opdrachtgever: Mourik Infra B.V.
Projectnummer: BR217012
Project: Salmsteke, dijkversterking Sterke Lekdijk
Onderdeel: RT7012 01C Trillingsmetingen_VIB01181 - [REDACTED] (31-07-23 t/m 20-08-23)

SBR-A Cat.2 / Indicatieve meting / Continue trillingen / Normale bouwkundige staat						
Overschrijdingen Date+Time	X [mm/s]	Y [mm/s]	Z [mm/s]	X [Hz]	Y [Hz]	Z [Hz]
31-07-23 14:08	1.262	0.504	0.302	3	3	3
31-07-23 14:15	0.798	0.364	1.55	5	1.5	7
08-08-23 12:07	0.381	0.292	1.39	6	6	6
08-08-23 12:08	0.463	0.364	1.534	2	2.5	5.5
11-08-23 11:01	0.382	0.250	1.289	4.0	3.0	5.0
16-08-23 10:43	1.542	0.500	0.838	5.0	4.5	6.0
16-08-23 10:50	0.686	0.400	1.592	4.5	1.5	6.0
16-08-23 11:19	0.660	0.412	1.684	4.5	3.5	6.5
16-08-23 11:30	0.369	0.351	1.315	5.0	3.0	7.5
16-08-23 11:31	1.263	0.628	1.186	4.5	3.5	4.5
16-08-23 14:30	0.429	0.378	1.319	4.5	3.5	5.0
17-08-23 08:34	0.908	0.396	2.445	5.0	2.5	5.0

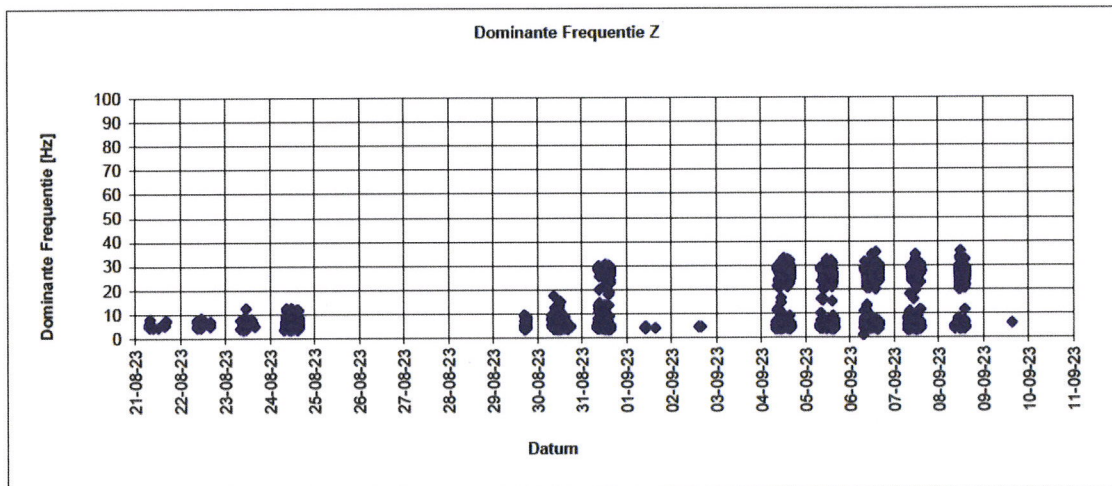
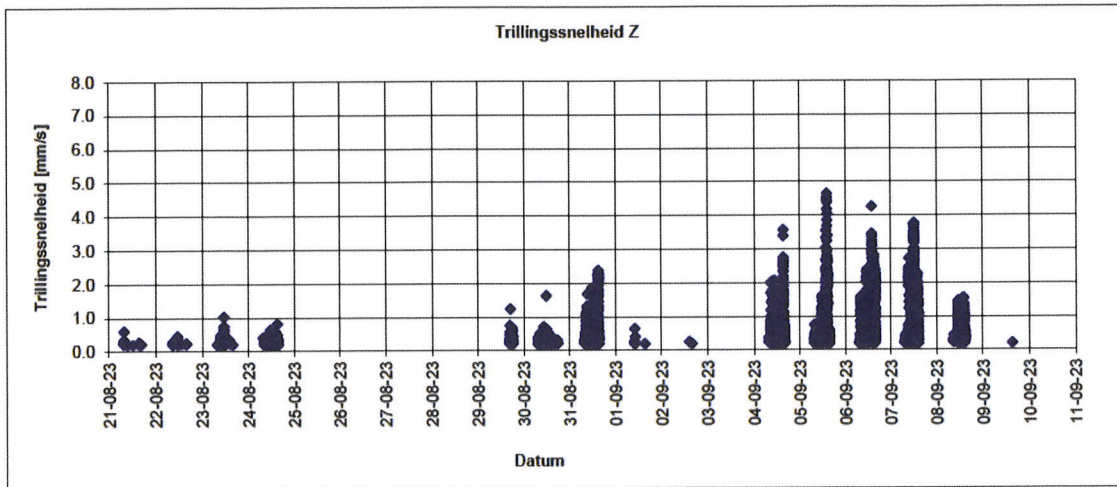
Opdrachtgever: Mourik Infra B.V.
Projectnummer: BR217012
Project: Salmsteke, dijkversterking Sterke Lekdijk
Onderdeel: RT7012 01D Trillingsmetingen_VIB01181 - [REDACTED] 21-08-23 t/m 10-09-23)



Opdrachtgever: Mourik Infra B.V.
Projectnummer: BR217012
Project: Salmsteke, dijkversterking Sterke Lekdijk
Onderdeel: RT7012 01D Trillingsmetingen_VIB01181 - [REDACTED] (21-08-23 t/m 10-09-23)



Opdrachtgever: Mourik Infra B.V.
Projectnummer: BR217012
Project: Salmsteke, dijkversterking Sterke Lekdijk
Onderdeel: RT7012 01D Trillingsmetingen_VIB01181 - [REDACTED] 21-08-23 t/m 10-09-23)



Opdrachtgever: Mourik Infra B.V.
Projectnummer: BR217012
Project: Salmsteke, dijkversterking Sterke Lekdijk
Onderdeel: RT7012 01D Trillingsmetingen_VIB01181 - [REDACTED] (21-08-23 t/m 10-09-23)

SBR-A Cat.2 / Indicatieve meting / Herhaald kortdurende trillingen / Normale bouwkundige staat						
Overschrijdingen Date+Time	X [mm/s]	Y [mm/s]	Z [mm/s]	X [Hz]	Y [Hz]	Z [Hz]
29-08-23 16:37	2.139			1.0		
05-09-23 13:48	1.157	1.586	3.548	22.5	25.0	22.0
05-09-23 13:48	1.004	0.994	3.335	22.0	24.5	22.0
05-09-23 14:14	1.558	0.655	3.684	23.5	23.5	23.5
05-09-23 14:14	1.610	0.762	4.186	23.5	23.0	23.0
05-09-23 14:14	1.614	0.902	4.389	23.0	23.0	23.0
05-09-23 14:14	1.646	0.942	4.647	23.0	23.0	23.0
05-09-23 14:14	1.765	0.983	4.528	24.0	20.5	21.0
05-09-23 14:14	1.559	0.880	4.442	23.0	23.0	23.0
05-09-23 14:18	1.676	0.841	3.854	22.5	22.5	22.5
05-09-23 14:34	1.688	1.690	4.037	22.5	22.0	22.0
05-09-23 14:53		3.424			1.0	
06-09-23 13:52	1.613	1.929	4.266	27.5	26.0	24.0
06-09-23 13:53	1.409	1.892	3.167	31.0	26.5	20.0
07-09-23 12:05	1.352	2.744	3.744	23.5	23.5	24
07-09-23 12:05	1.241	2.631	3.768	24.5	24	24
07-09-23 12:05	1.198	2.633	3.745	24.5	24.5	24.5
07-09-23 12:05	1.147	2.662	3.741	24.5	24.5	24.5
07-09-23 12:05	1.179	2.666	3.713	24.5	24.5	24.5
07-09-23 12:05	1.282	2.648	3.636	24.5	24.5	24.5

Opdrachtgever: Mourik Infra B.V.
Projectnummer: BR217012
Project: Salmsteke, dijkversterking Sterke Lekdijk
Onderdeel: RT7012 01D Trillingsmetingen_VIB01181 - [REDACTED] 21-08-23 t/m 10-09-23)

SBR-A Cat.2 / Indicatieve meting / Continue trillingen / Normale bouwkundige staat						
Overschrijdingen Date+Time	X [mm/s]	Y [mm/s]	Z [mm/s]	X [Hz]	Y [Hz]	Z [Hz]
29-08-23 16:37	2.139			1.0		
30-08-23 11:44	0.331	0.392	1.635	4.0	5.5	4.5
31-08-23 09:18	0.698	0.785	1.682	13.0	18.5	12.0
31-08-23 14:46	0.886	0.556	2.263	22.5	18.5	22.5
31-08-23 15:00	1.123	0.793	2.379	24.0	24.0	24.0
31-08-23 15:05	0.617	0.687	2.276	26.0	26.0	26.0
31-08-23 15:05	0.606	0.687	2.287	26.0	26.0	26.0
31-08-23 15:06	1.015	0.728	2.160	23.5	23.0	23.0
04-09-23 09:38	1.156	0.935	2.043	27.0	23.5	20.5
04-09-23 15:22	1.137	0.763	2.348	27.0	27.0	27.0
04-09-23 15:22	1.263	0.895	2.528	26.5	26.5	26.5
04-09-23 15:22	1.322	0.998	2.640	26.5	26.5	26.5
04-09-23 15:22	1.310	1.051	2.654	26.0	26.0	26.0
04-09-23 15:22	1.542	1.604	3.568	26.0	26.0	26.0
04-09-23 15:23	1.226	1.091	2.750	26.0	25.5	25.5
04-09-23 15:23	1.310	1.389	3.393	25.5	25.5	25.5
04-09-23 15:23	0.929	1.010	2.669	25.0	25.0	25.0
04-09-23 15:23	0.868	0.959	2.576	25.0	25.0	25.0
04-09-23 15:23	0.843	0.897	2.459	25.0	25.0	25.0
04-09-23 15:23	0.840	0.842	2.340	25.0	25.0	25.0
05-09-23 13:36	0.828	0.758	2.413	23.5	23.5	23.5
05-09-23 13:41	1.273	1.575	3.040	26.0	26.0	26.0
05-09-23 13:41	0.972	1.028	2.676	26.5	26.5	26.5
05-09-23 13:42	1.001	0.744	2.339	27.0	27.0	27.0
05-09-23 13:48	1.157	1.586	3.548	22.5	25.0	22.0
05-09-23 13:48	1.004	0.994	3.335	22.0	24.5	22.0
05-09-23 13:50	1.154	0.828	2.682	25.0	25.5	26.0
05-09-23 14:12	0.421	0.646	2.356	27.0	27.0	27.0
05-09-23 14:12	0.329	0.721	2.477	14.5	27.0	27.0
05-09-23 14:13	1.191	0.884	2.664	23.5	23.5	23.5
05-09-23 14:13	1.132	0.743	2.477	24.0	24.0	24.0
05-09-23 14:13	1.277	0.603	2.448	24.5	24.5	24.5
05-09-23 14:13	1.499	0.619	3.241	24.0	24.5	24.0
05-09-23 14:14	1.558	0.655	3.684	23.5	23.5	23.5
05-09-23 14:14	1.610	0.762	4.186	23.5	23.0	23.0
05-09-23 14:14	1.614	0.902	4.389	23.0	23.0	23.0
05-09-23 14:14	1.646	0.942	4.647	23.0	23.0	23.0
05-09-23 14:14	1.765	0.983	4.528	24.0	20.5	21.0
05-09-23 14:14	1.559	0.880	4.442	23.0	23.0	23.0
05-09-23 14:15	1.166	0.677	2.804	24.5	25.0	24.5
05-09-23 14:18	1.676	0.841	3.854	22.5	22.5	22.5
05-09-23 14:18	0.893	0.642	2.931	22.5	22.5	22.5
05-09-23 14:18	0.681	0.450	2.202	23.0	23.0	23.0
05-09-23 14:25	0.543	0.621	2.304	26.5	26.5	26.5
05-09-23 14:25	0.963	0.760	2.302	24.5	25.0	26.0
05-09-23 14:25	0.972	0.770	2.203	24.5	24.5	24.5
05-09-23 14:25	0.969	0.784	2.214	24.5	24.5	24.5
05-09-23 14:25	0.963	0.787	2.235	24.5	24.5	24.5
05-09-23 14:25	0.952	0.763	2.239	24.5	24.5	24.5
05-09-23 14:26	0.786	0.714	2.300	25.5	25.5	25.5
05-09-23 14:26	0.777	0.709	2.292	25.5	25.5	25.5
05-09-23 14:26	0.763	0.705	2.280	25.5	25.5	25.5
05-09-23 14:26	0.753	0.711	2.284	25.5	25.5	25.5
05-09-23 14:26	0.724	0.699	2.275	25.5	25.5	25.5
05-09-23 14:26	1.039	0.782	2.248	24.5	25.0	25.0
05-09-23 14:27	1.321	1.178	2.604	23.0	23.0	23.0
05-09-23 14:27	1.216	1.194	2.758	23.0	23.0	23.0
05-09-23 14:29	1.179	0.651	2.233	23.5	23.5	23.5
05-09-23 14:31	1.086	0.471	2.225	23.0	25.0	23.0
05-09-23 14:33	1.812	1.144	3.407	23.0	23.0	23.0

Opdrachtgever: Mourik Infra B.V.
Projectnummer: BR217012
Project: Salmsteke, dijkversterking Sterke Lekdijk
Onderdeel: RT7012 01D Trillingsmetingen_VIB01181 - [REDACTED] 21-08-23 t/m 10-09-23)

SBR-A Cat.2 / Indicatieve meting / Continue trillingen / Normale bouwkundige staat						
Overschrijdingen Date+Time	X [mm/s]	Y [mm/s]	Z [mm/s]	X [Hz]	Y [Hz]	Z [Hz]
05-09-23 14:34	1.688	1.690	4.037	22.5	22.0	22.0
05-09-23 14:34	1.115	1.096	2.682	25.0	25.5	25.5
05-09-23 14:34	0.889	0.881	2.612	25.5	25.5	26.5
05-09-23 14:34	0.937	0.868	2.391	25.5	25.5	25.5
05-09-23 14:52	0.332	0.546	1.389	4.0	3.5	4.5
05-09-23 14:53		3.424			1.0	
06-09-23 10:50	0.883	0.721	2.026	23.5	26.5	22.0
06-09-23 11:14	0.478	1.156	2.324	23.5	25.5	23.5
06-09-23 11:14	0.457	0.993	2.154	24.5	27.0	24.0
06-09-23 11:15	0.489	1.137	2.389	22.5	27.5	23.0
06-09-23 11:15	0.477	0.835	2.192	24.5	24.5	23.5
06-09-23 11:15	0.503	1.070	2.318	24.5	26.0	23.5
06-09-23 11:15	0.475	0.812	2.139	24.0	25.5	23.0
06-09-23 11:15	0.614	1.080	2.304	20.5	25.5	22.0
06-09-23 11:15	0.413	0.980	2.166	22.5	25.0	23.0
06-09-23 11:16	0.469	0.920	2.104	24.5	24.5	23.0
06-09-23 11:16	0.479	0.879	2.108	24.0	25.0	23.0
06-09-23 13:52	1.613	1.929	4.266	27.5	26.0	24.0
06-09-23 13:52	0.915	1.295	2.968	22.0	21.0	23.0
06-09-23 13:52	0.663	1.341	3.366	23.5	23.5	23.5
06-09-23 13:52	0.741	1.396	3.452	23.5	23.5	23.5
06-09-23 13:53	0.725	1.378	3.439	23.5	23.5	23.5
06-09-23 13:53	1.342	1.642	3.254	31.5	25.0	24.0
06-09-23 13:53	0.990	1.552	2.904	26.0	26.0	26.0
06-09-23 13:53	1.409	1.892	3.167	31.0	26.5	20.0
06-09-23 13:54	1.182	1.615	3.145	27.5	24.5	24.5
06-09-23 13:54	1.101	1.227	2.546	27.5	27.5	27.5
06-09-23 13:54	1.070	1.231	2.504	27.5	27.5	27.5
06-09-23 13:54	1.061	1.176	2.454	28.0	27.5	28.0
06-09-23 13:55	1.019	1.532	2.498	28.5	26.0	26.0
06-09-23 13:57	0.862	1.302	2.717	23.5	23.5	23.5
06-09-23 13:57	0.812	1.235	2.831	24.0	24.0	23.5
06-09-23 13:57	0.745	1.043	2.405	26.0	26.0	26.0
06-09-23 13:57	1.044	1.432	3.095	25.0	25.0	23.5
06-09-23 13:58	0.785	1.084	2.867	24.0	24.0	24.0
06-09-23 14:44	0.932	1.816	2.337	25.0	25.0	25.0
06-09-23 14:44	1.190	2.064	2.457	24.0	24.0	24.0
06-09-23 14:45	1.219	2.196	2.472	24.0	24.0	24.0
06-09-23 14:45	1.278	2.239	2.606	24.0	23.5	24.0
06-09-23 14:45	0.999	1.250	2.579	27.5	27.5	27.5
06-09-23 14:45	0.946	1.317	2.632	27.5	27.0	27.0
06-09-23 14:45	0.910	1.425	2.702	27.0	27.0	27.0
06-09-23 14:46	0.923	1.488	2.744	27.0	27.0	27.0
06-09-23 14:46	0.945	1.569	2.829	26.5	26.5	26.5
06-09-23 14:46	0.953	1.590	2.832	26.5	26.5	26.5
06-09-23 14:46	0.942	1.578	2.814	26.5	26.5	26.5
06-09-23 14:46	0.950	1.542	2.756	27.0	27.0	27.0
06-09-23 14:46	1.537	2.470	2.753	24.0	23.5	25.0
06-09-23 14:47	1.356	2.518	2.184	23.5	23.5	23.5
06-09-23 14:47	1.411	2.490	2.261	23.5	23.5	23.5
06-09-23 14:47	1.587	2.385	2.464	24.0	23.5	24.0
06-09-23 14:47	1.622	2.309	2.478	24.0	24.0	24.0
06-09-23 14:47	1.606	2.136	2.488	24.5	24.5	24.5
06-09-23 14:47	1.573	2.070	2.420	24.5	24.5	24.5
06-09-23 14:48	1.441	1.957	2.319	25.0	25.0	25.0
06-09-23 14:48	1.309	1.623	2.242	25.5	25.5	25.5
06-09-23 15:06	2.521	1.921	1.610	24.5	24.5	25.0
06-09-23 15:06	2.460	1.901	1.498	25.0	25.0	25.0
06-09-23 15:09	2.010	2.168	1.630	24.5	23.0	23.0
06-09-23 15:13	1.785	1.124	2.506	23.0	23.0	23.0

Opdrachtgever: Mourik Infra B.V.
Projectnummer: BR217012
Project: Salmsteke, dijkversterking Sterke Lekdijk
Onderdeel: RT7012 01D Trillingsmetingen_VIB01181 - [REDACTED] (21-08-23 t/m 10-09-23)

SBR-A Cat.2 / Indicatieve meting / Continue trillingen / Normale bouwkundige staat						
Overschrijdingen Date+Time	X [mm/s]	Y [mm/s]	Z [mm/s]	X [Hz]	Y [Hz]	Z [Hz]
06-09-23 15:37	1.720	1.990	2.393	24.0	24.0	24.5
06-09-23 15:37	1.720	2.477	1.843	23.5	22.5	23.5
06-09-23 15:37	1.703	2.390	1.999	23.5	21.5	23.5
06-09-23 15:37	1.407	1.785	2.235	25.0	25.0	25.0
06-09-23 15:42	2.073	2.119	1.814	24.0	22.5	25.0
06-09-23 15:42	2.158	1.713	1.915	24.5	24.5	25.0
07-09-23 09:25	0.791	1.714	2.358	27.5	27.5	27.5
07-09-23 09:26	0.560	1.936	2.442	27.5	27.0	27.0
07-09-23 09:26	0.503	2.010	2.464	26.5	26.5	27.0
07-09-23 09:27	1.812	1.412	2.208	24.0	23.5	24.5
07-09-23 09:27	1.719	1.432	2.165	23.5	24.5	24.5
07-09-23 09:27	1.564	1.904	2.721	24.0	25.0	24.5
07-09-23 09:28	1.625	2.008	2.189	23.5	22.5	23.5
07-09-23 09:28	1.878	2.113	2.257	23.5	22.5	24.5
07-09-23 09:28	1.356	1.898	2.265	24.5	25.5	24.5
07-09-23 11:36	2.294	1.421	2.435	29.5	26.5	28
07-09-23 12:00	0.501	1.282	2.495	27.5	27.5	27.5
07-09-23 12:00	0.584	1.379	2.588	27	27	27
07-09-23 12:01	0.687	1.358	2.577	27	27	27
07-09-23 12:01	0.681	1.433	2.498	26.5	26.5	26.5
07-09-23 12:01	0.669	1.542	2.617	26.5	26.5	26.5
07-09-23 12:01	0.706	1.646	2.592	26.5	26.5	26.5
07-09-23 12:01	0.717	1.653	2.632	26.5	26.5	26.5
07-09-23 12:01	0.753	1.902	2.738	26	25.5	25.5
07-09-23 12:02	0.758	1.935	2.745	25.5	25.5	25.5
07-09-23 12:02	0.645	1.887	2.689	25.5	25.5	25.5
07-09-23 12:02	0.488	1.98	2.689	25.5	25	25
07-09-23 12:02	0.381	2.031	2.683	24	24	25
07-09-23 12:02	0.5	2.024	2.472	23.5	24	24
07-09-23 12:02	0.539	1.914	2.315	23.5	23.5	23.5
07-09-23 12:03	0.54	2.101	2.67	23	22.5	23.5
07-09-23 12:03	0.468	2.192	2.843	23.5	24	24
07-09-23 12:03	0.531	2.295	2.973	24	24	24
07-09-23 12:03	0.639	2.304	2.944	24	23.5	23.5
07-09-23 12:03	0.728	2.31	2.982	23.5	23.5	23.5
07-09-23 12:03	0.897	2.516	2.959	23.5	23	23.5
07-09-23 12:04	0.964	2.492	3.47	24	24	24
07-09-23 12:04	1.081	2.558	3.418	23.5	23.5	23.5
07-09-23 12:04	1.132	2.641	3.367	23.5	23.5	23.5
07-09-23 12:04	1.178	2.675	3.347	23.5	23.5	23.5
07-09-23 12:04	1.238	2.707	3.282	23.5	23.5	23.5
07-09-23 12:04	1.311	2.754	3.276	23.5	23.5	23.5
07-09-23 12:05	1.352	2.744	3.744	23.5	23.5	24
07-09-23 12:05	1.241	2.631	3.768	24.5	24	24
07-09-23 12:05	1.198	2.633	3.745	24.5	24.5	24.5
07-09-23 12:05	1.147	2.662	3.741	24.5	24.5	24.5
07-09-23 12:05	1.179	2.666	3.713	24.5	24.5	24.5
07-09-23 12:05	1.282	2.648	3.636	24.5	24.5	24.5
07-09-23 12:06	1.227	2.626	3.535	24.5	24.5	24.5
07-09-23 12:06	1.336	2.571	3.402	24.5	24.5	24.5
07-09-23 12:06	1.356	2.503	3.223	24.5	24.5	24.5
07-09-23 12:06	1.247	2.404	3.022	24.5	24.5	24.5
07-09-23 12:06	1.196	2.301	2.836	24.5	24.5	24.5
07-09-23 12:06	1.217	2.188	2.589	24.5	24.5	24.5
07-09-23 12:11	2.183	2.111	1.226	22.5	21.5	21.5
07-09-23 12:11	1.4	2.108	0.899	21.5	21.5	21.5
07-09-23 12:12	1.369	2.108	0.833	21.5	21.5	21.5
07-09-23 12:13	1.596	2.27	1.908	22.5	22.5	27.5
07-09-23 12:13	1.65	2.169	2.004	28	23	27.5
07-09-23 12:16	1.909	1.961	3.197	28	28	27.5

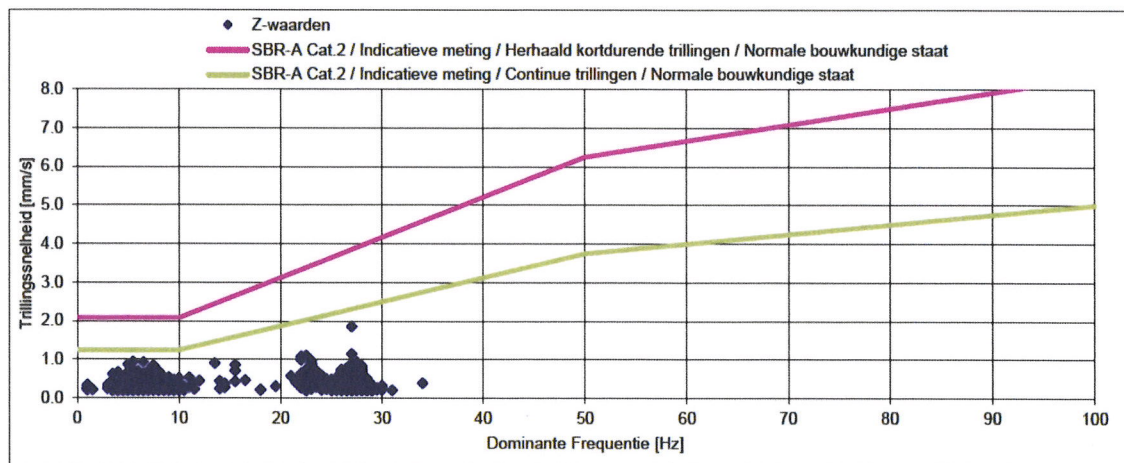
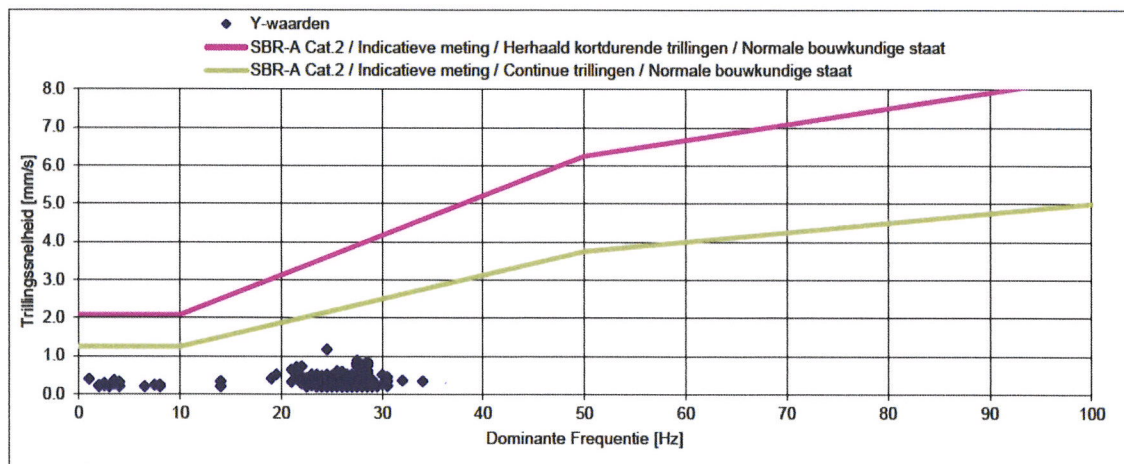
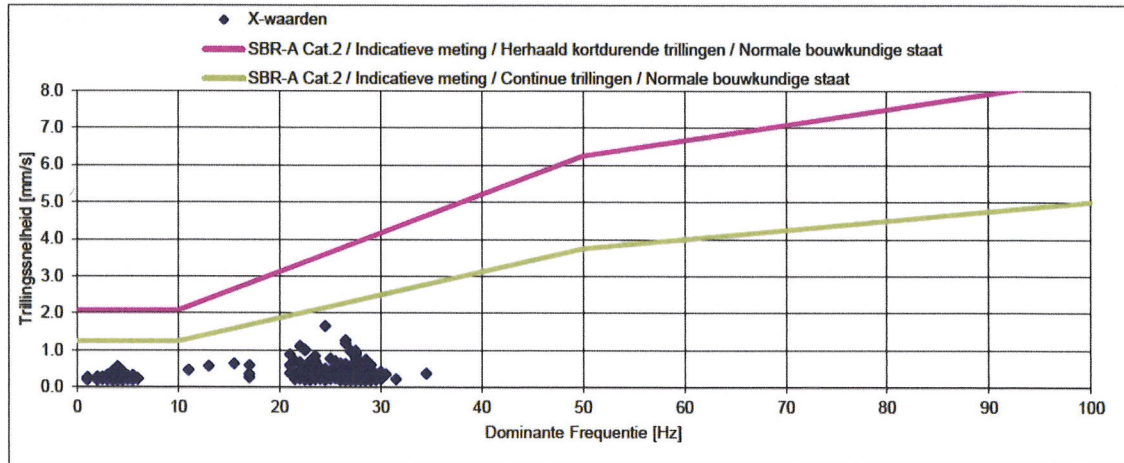
Opdrachtgever: Mourik Infra B.V.
Projectnummer: BR217012
Project: Salmsteke, dijkversterking Sterke Lekdijk
Onderdeel: RT7012 01D Trillingsmetingen_VIB01181 (21-08-23 t/m 10-09-23)

SBR-A Cat.2 / Indicatieve meting / Continue trillingen / Normale bouwkundige staat						
Overschrijdingen Date+Time	X [mm/s]	Y [mm/s]	Z [mm/s]	X [Hz]	Y [Hz]	Z [Hz]
07-09-23 12:17	1.772	1.869	3.196	28	26.5	26.5
07-09-23 12:17	1.599	1.839	3.002	27.5	27.5	27.5
07-09-23 12:17	1.651	1.78	2.89	27.5	27.5	27.5
07-09-23 12:17	1.637	1.701	2.799	27.5	27.5	27.5
07-09-23 12:17	1.604	1.597	2.656	27.5	28	27.5
07-09-23 12:27	2.344	1.077	1.113	24.5	25.5	25.5
07-09-23 12:27	2.327	0.785	1.164	24.5	24.5	24.5
07-09-23 12:28	2.509	0.682	1.21	22.5	22.5	23.5
07-09-23 12:28	2.436	1.066	2.093	24.5	26	27.5
07-09-23 12:29	2.391	1.372	2.388	24.5	26.5	27.5
07-09-23 12:31	2.751	0.882	1.786	22	21.5	29
07-09-23 12:31	2.244	0.581	0.726	24	25.5	24.5
07-09-23 14:20	2.07	0.492	1.373	24	11	11.5
08-09-23 11:11	2.185	0.888	1.113	23.5	23	21
08-09-23 11:11	2.22	0.783	1.035	23.5	23.5	23.5
08-09-23 11:11	2.079	0.889	1.117	23	23	23
08-09-23 11:12	2.012	1.057	1.257	21.5	21	21
08-09-23 11:12	2.185	0.926	1.153	23	23	21.5
08-09-23 11:12	2.182	0.835	0.869	23	23	23
08-09-23 11:12	2.213	0.858	0.874	23	23	23.5
08-09-23 11:12	2.244	0.872	0.807	23	23	23
08-09-23 11:13	2.261	0.898	0.818	23	23	23
08-09-23 11:13	2.32	0.912	0.784	23	23	23
08-09-23 11:13	2.346	0.904	0.767	23	23	23
08-09-23 11:13	2.303	0.871	0.739	23	22.5	23
08-09-23 11:13	2.286	0.852	0.33	22.5	22.5	23
08-09-23 11:13	2.321	0.792	0.35	23	23	23
08-09-23 11:14	2.375	0.815	0.456	23	23	23
08-09-23 11:14	2.458	0.808	0.484	23.5	23	23
08-09-23 11:14	2.562	0.619	0.376	23.5	23.5	23.5
08-09-23 11:14	2.676	0.613	0.551	24	24	24
08-09-23 11:14	2.66	0.602	0.647	24	24.5	24.5
08-09-23 11:14	2.439	0.725	0.806	24	23.5	24
08-09-23 11:15	2.207	0.891	0.653	23.5	23	23
08-09-23 11:15	2.05	0.908	0.713	22.5	23	22.5
08-09-23 11:15	2.118	0.867	0.674	23	23	23
08-09-23 11:15	2.143	0.839	0.57	23	23	23
08-09-23 11:16	2.194	0.783	0.568	23	23	23
08-09-23 11:16	2.222	0.812	0.659	23	23	23
08-09-23 11:16	2.251	0.82	0.714	23	23	23
08-09-23 11:16	2.269	0.82	0.74	23	23	23
08-09-23 11:16	2.29	0.805	0.728	23	23	23
08-09-23 11:16	2.509	0.815	1.453	23	23	21.5
08-09-23 11:17	2.187	0.612	1.452	21.5	21.5	21.5
08-09-23 11:17	2.189	0.566	1.407	21.5	21.5	21.5
08-09-23 11:17	2.203	0.563	1.369	21.5	21.5	21.5
08-09-23 11:17	2.199	0.573	1.353	21.5	21.5	21.5
08-09-23 11:17	2.237	0.57	1.343	22	22	21.5
08-09-23 11:17	2.253	0.549	1.044	22	22	22
08-09-23 11:18	2.224	0.585	1.326	21.5	21.5	21.5
08-09-23 11:18	2.263	0.592	1.325	21.5	21.5	21.5
08-09-23 11:18	2.248	0.572	1.291	21.5	21.5	21.5
08-09-23 11:18	2.275	0.562	1.242	21.5	21.5	21.5
08-09-23 11:18	2.17	0.588	0.786	22	23	22
08-09-23 11:18	2.22	0.73	0.762	24	28.5	30
08-09-23 13:53	2.403	0.903	1.23	24	24.5	24.5
08-09-23 13:53	2.406	0.881	1.237	24.5	24.5	24.5
08-09-23 13:55	2.823	1.674	1.542	22	26	26.5
08-09-23 13:55	2.288	0.964	1.117	24	24.5	24
08-09-23 13:56	2.217	0.991	1.083	24	26.5	24

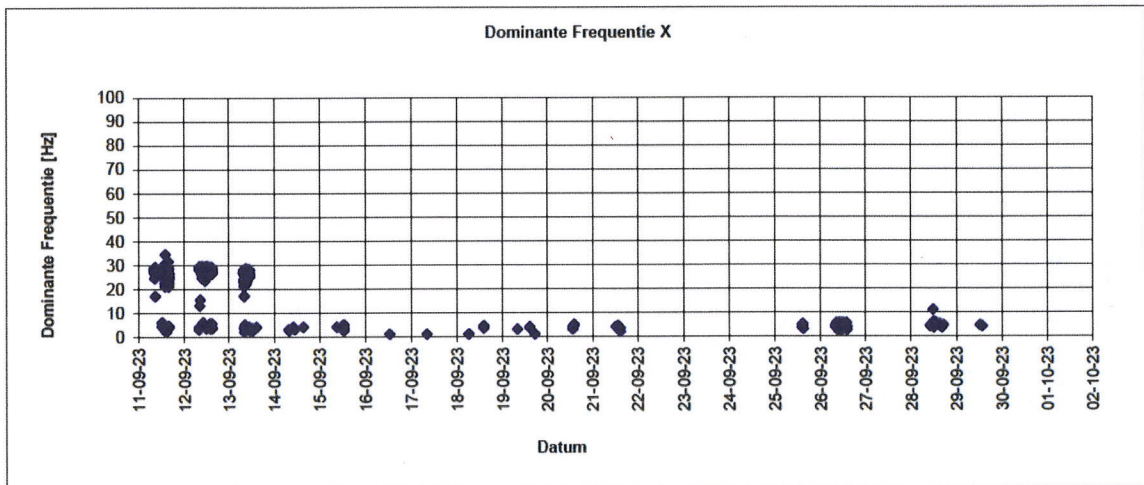
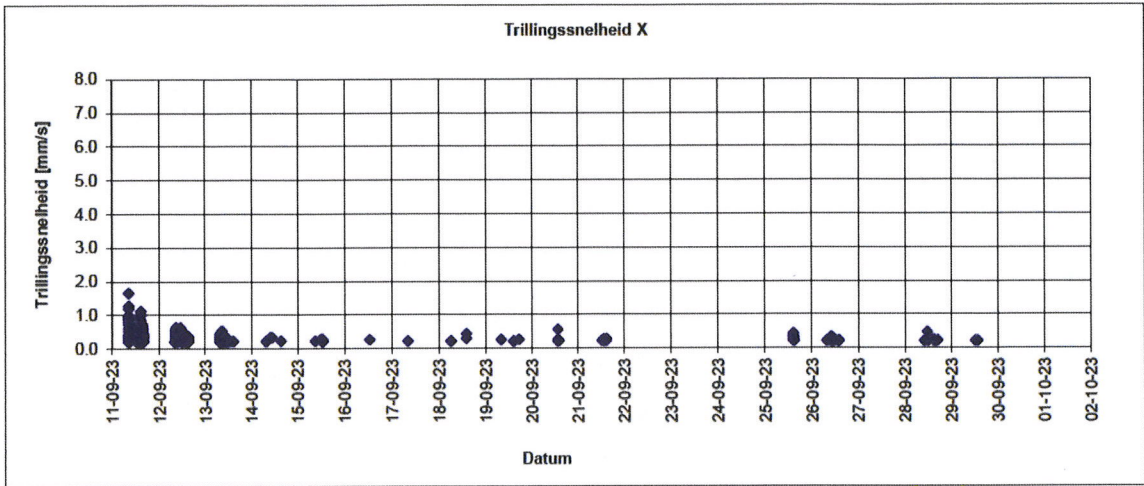
Opdrachtgever: Mourik Infra B.V.
Projectnummer: BR217012
Project: Salmsteke, dijkversterking Sterke Lekdijk
Onderdeel: RT7012 01D Trillingsmetingen_VIB01181 - [REDACTED] (21-08-23 t/m 10-09-23)

SBR-A Cat.2 / Indicatieve meting / Continue trillingen / Normale bouwkundige staat						
Overschrijdingen Date+Time	X [mm/s]	Y [mm/s]	Z [mm/s]	X [Hz]	Y [Hz]	Z [Hz]
08-09-23 13:56	2.171	0.732	1.061	24	24	24
08-09-23 13:56	2.134	0.7	0.953	24	24	24
08-09-23 13:56	2.191	0.736	1.023	24	24	24
08-09-23 14:04	2.371	1.348	0.924	24	26	22.5
08-09-23 14:04	2.459	1.213	0.986	24.5	23.5	24.5
08-09-23 14:04	2.49	1.298	1.038	24	24	24
08-09-23 14:04	2.504	1.49	1.06	24	26	24
08-09-23 14:04	2.287	1.511	1.182	26.5	26.5	26.5
08-09-23 14:04	2.256	1.511	1.17	26	26	26
08-09-23 14:06	2.206	1.012	0.986	24.5	22	22

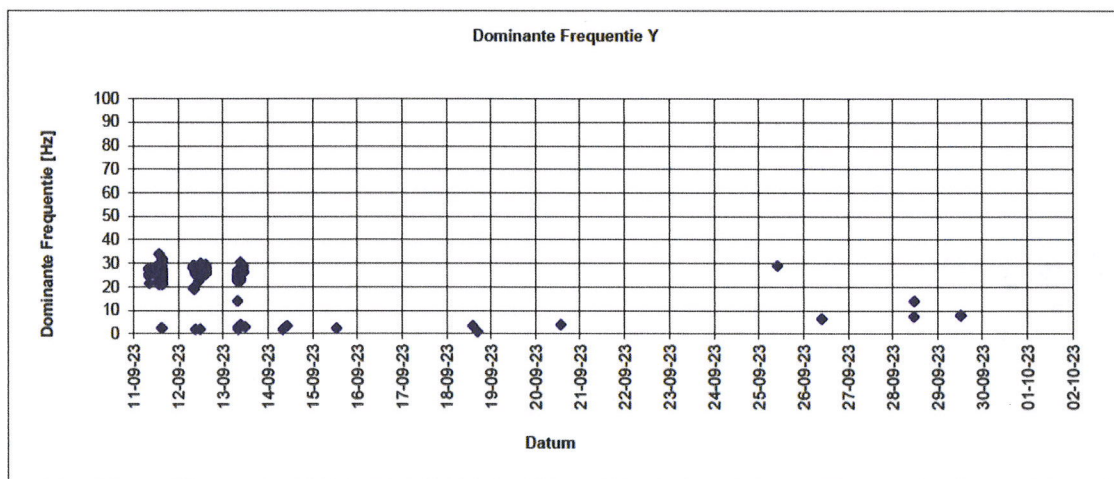
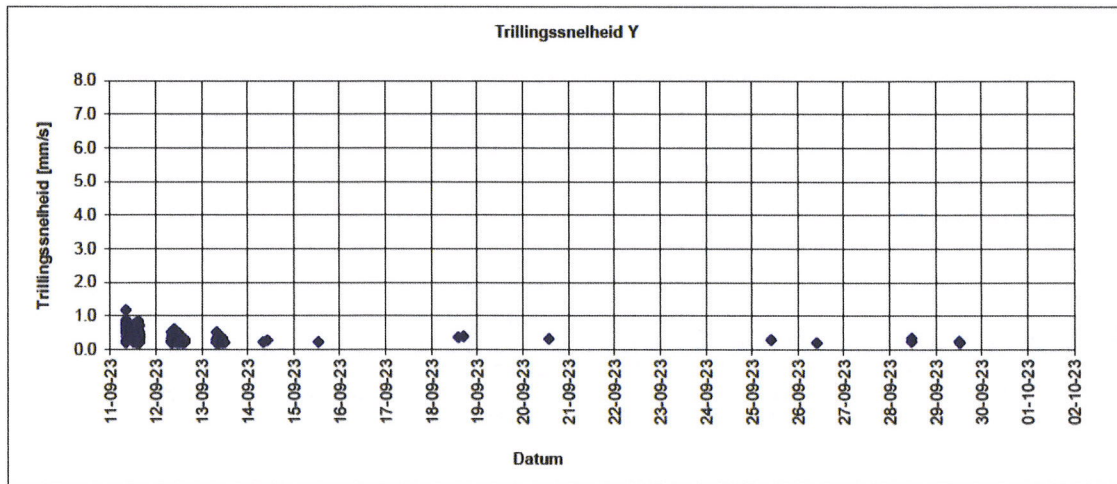
Opdrachtgever: Mourik Infra B.V.
Projectnummer: BR217012
Project: Salmsteke, dijkversterking Sterke Lekdijk
Onderdeel: RT7012 01E Trillingsmetingen_VIB01181 - [REDACTED] (11-09-23 t/m 1-10-23)



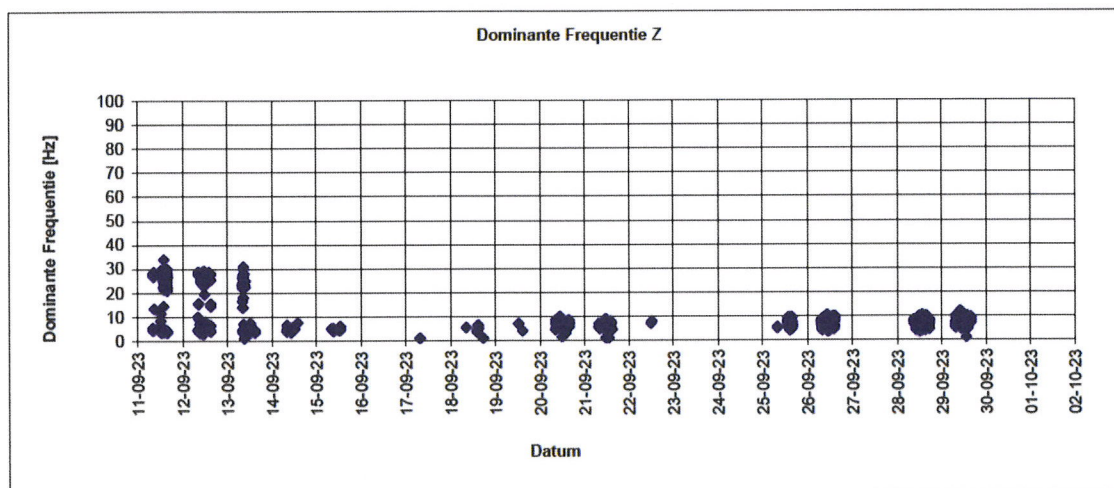
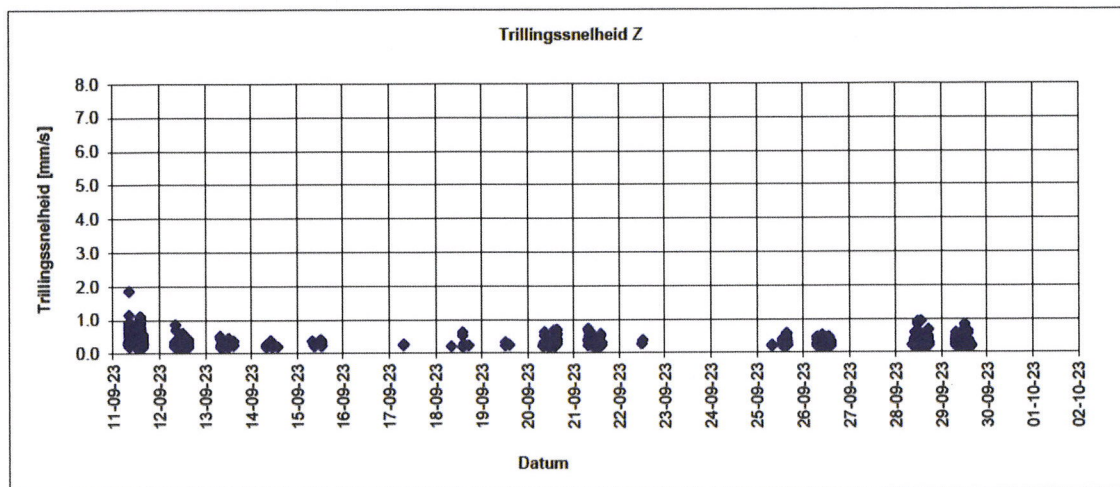
Opdrachtgever: Mourik Infra B.V.
Projectnummer: BR217012
Project: Salmsteke, dijkversterking Sterke Lekdijk
Onderdeel: RT7012 01E Trillingsmetingen_VIB01181 - [REDACTED] (11-09-23 t/m 1-10-23)



Opdrachtgever: Mourik Infra B.V.
Projectnummer: BR217012
Project: Salmsteke, dijkversterking Sterke Lekdijk
Onderdeel: RT7012 01E Trillingsmetingen_VIB01181 - [REDACTED] (11-09-23 t/m 1-10-23)



Opdrachtgever: Mourik Infra B.V.
Projectnummer: BR217012
Project: Salmsteke, dijkversterking Sterke Lekdijk
Onderdeel: RT7012 01E Trillingsmetingen_VIB01181 - [REDACTED] (11-09-23 t/m 1-10-23)



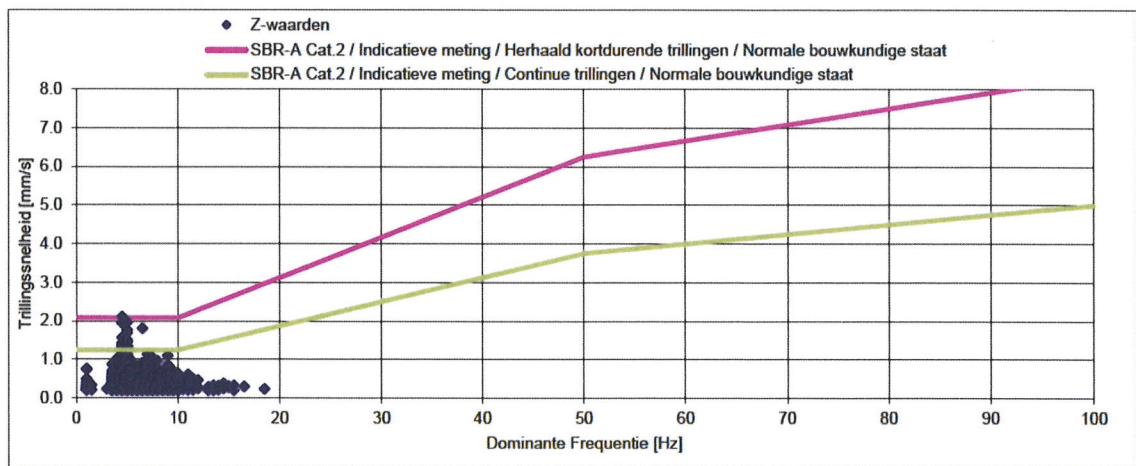
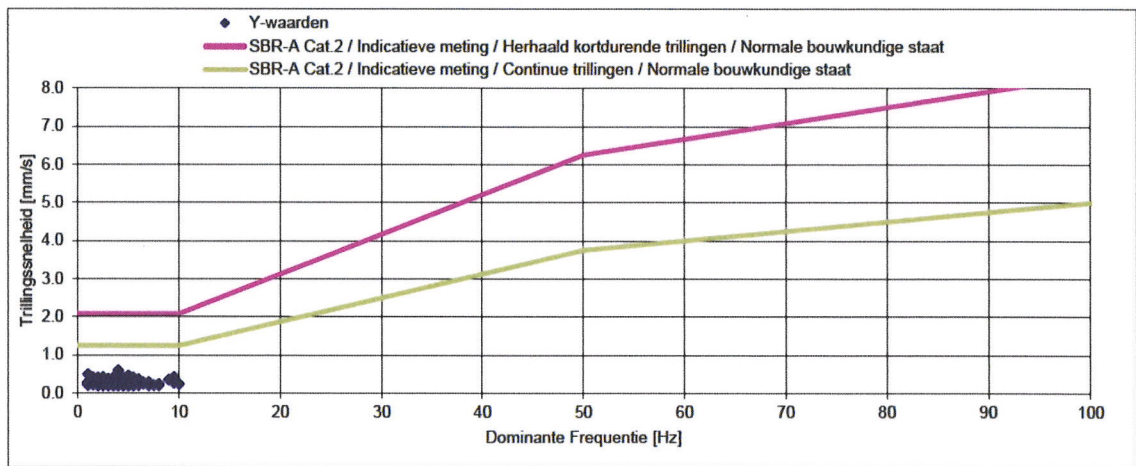
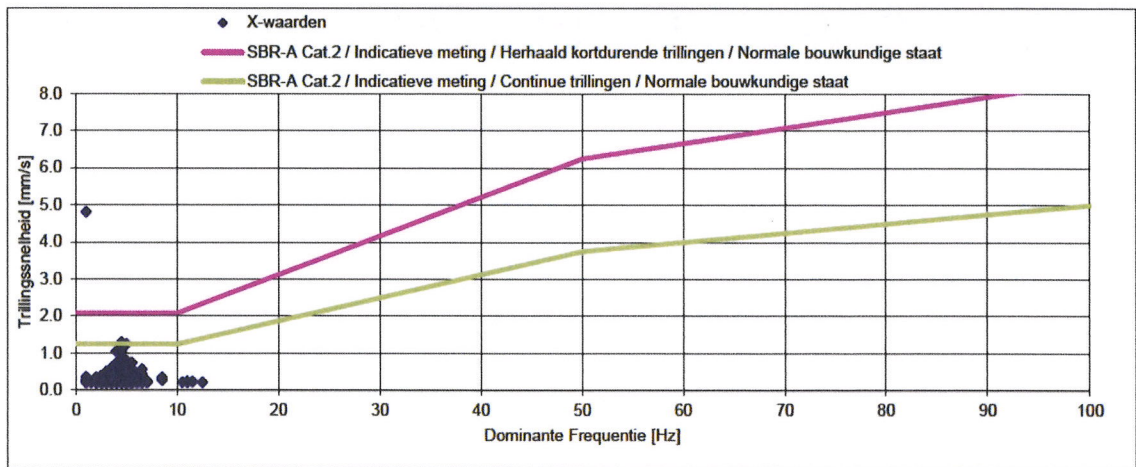
Opdrachtgever: Mourik Infra B.V.
Projectnummer: BR217012
Project: Salmsteke, dijkversterking Sterke Lekdijk
Onderdeel: RT7012 01E Trillingsmetingen_VIB01181 - [REDACTED] (11-09-23 t/m 1-10-23)

SBR-A Cat.2 / Indicatieve meting / Herhaald kortdurende trillingen / Normale bouwkundige staat						
Overschrijdingen	X [mm/s]	Y [mm/s]	Z [mm/s]	X [Hz]	Y [Hz]	Z [Hz]
Date+Time						
Geen overschrijdingen gedetecteerd						

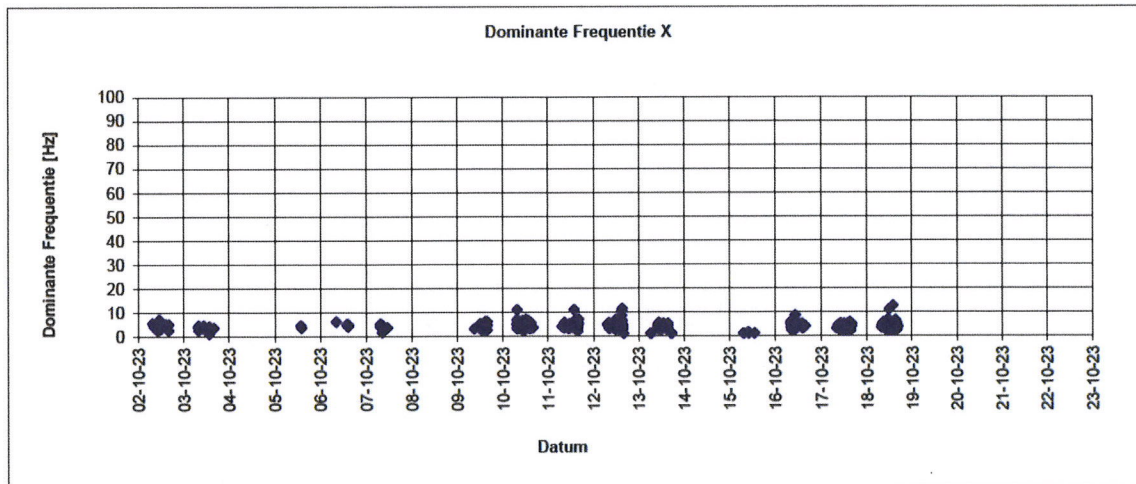
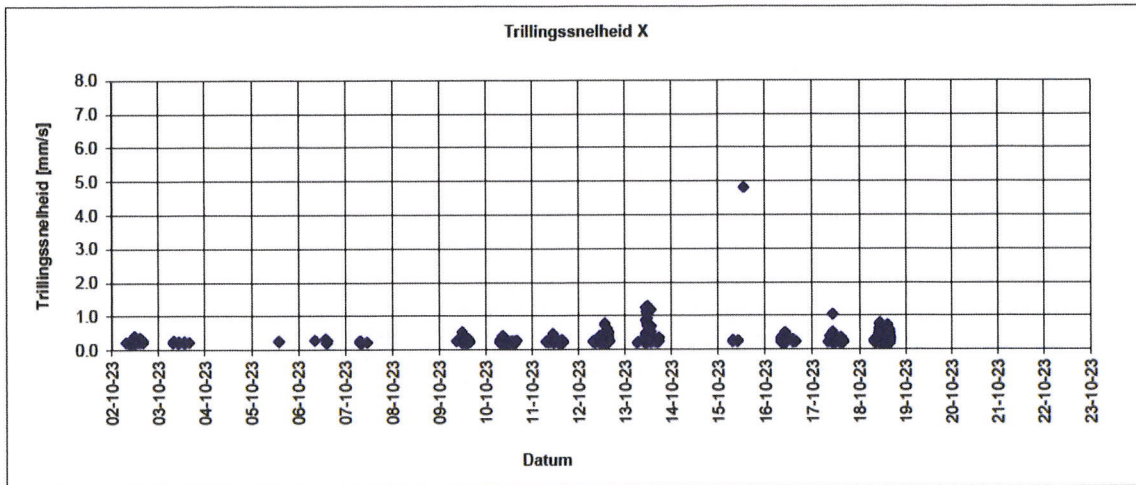
Opdrachtgever: Mourik Infra B.V.
Projectnummer: BR217012
Project: Salmsteke, dijkversterking Sterke Lekdijk
Onderdeel: RT7012 01E Trillingsmetingen_VIB01181 - [REDACTED] (11-09-23 t/m 1-10-23)

SBR-A Cat.2 / Indicatieve meting / Continue trillingen / Normale bouwkundige staat						
Overschrijdingen Date+Time	X [mm/s]	Y [mm/s]	Z [mm/s]	X [Hz]	Y [Hz]	Z [Hz]
Geen overschrijdingen gedetecteerd						

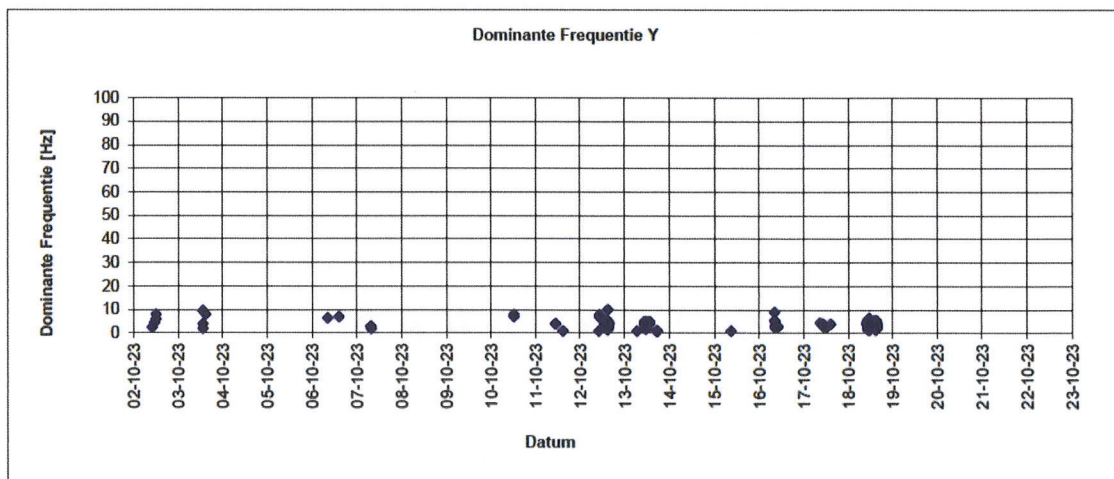
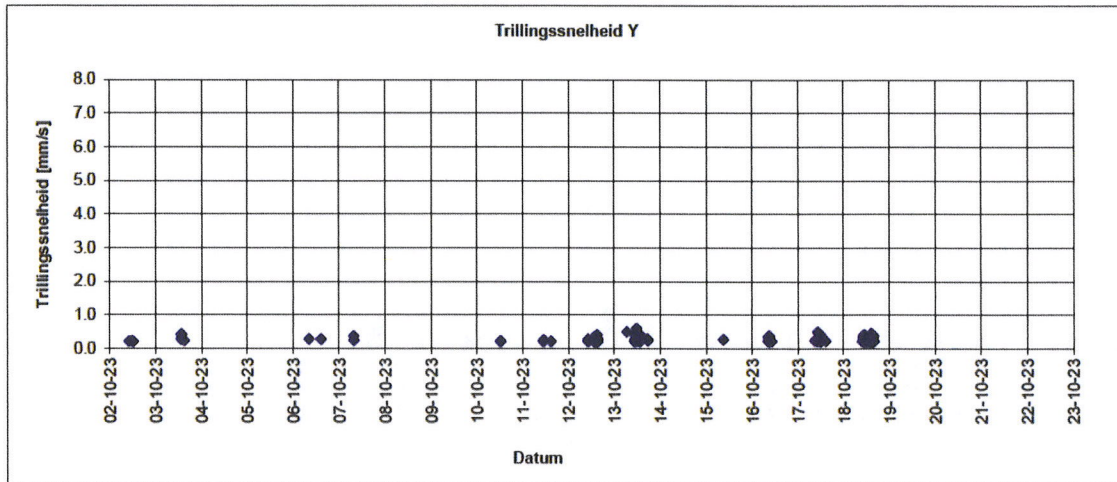
Opdrachtgever: Mourik Infra B.V.
Projectnummer: BR217012
Project: Salmsteke, dijkversterking Sterke Lekdijk
Onderdeel: RT7012 01F Trillingsmetingen_VIB01181 - [REDACTED] (02-10-23 t/m 18-10-23)



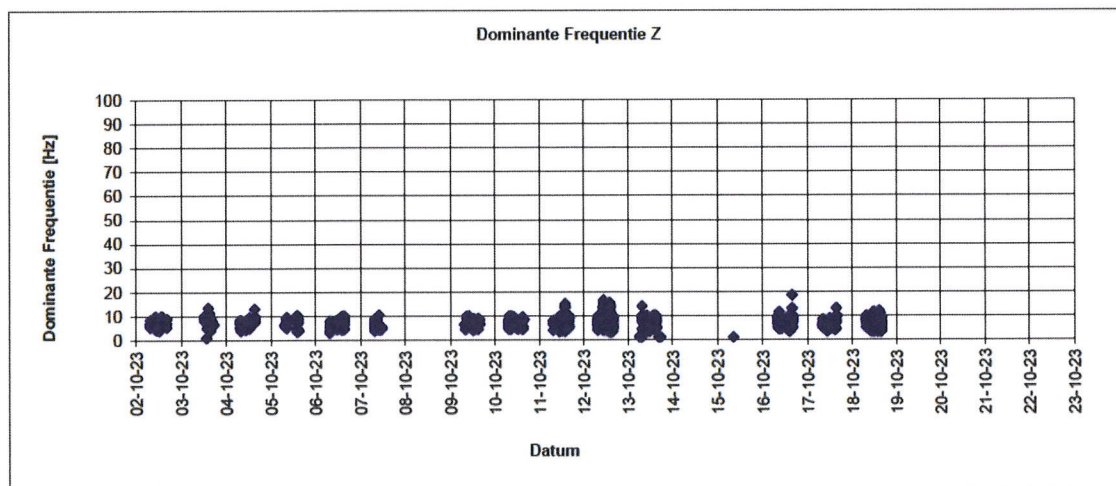
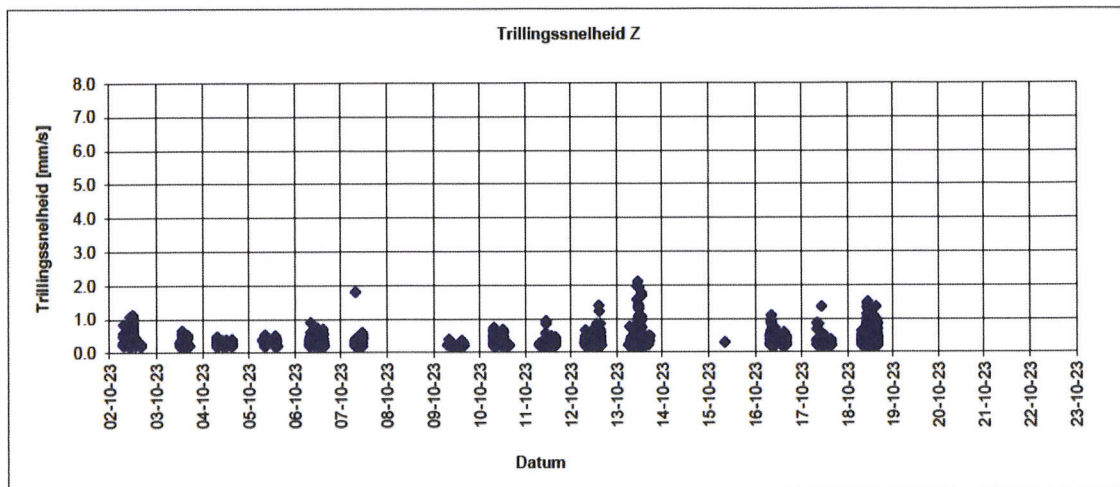
Opdrachtgever: Mourik Infra B.V.
Projectnummer: BR217012
Project: Salmsteke, dijkversterking Sterke Lekdijk
Onderdeel: RT7012 01F Trillingsmetingen_VIB01181 - [REDACTED] (02-10-23 t/m 18-10-23)



Opdrachtgever: Mourik Infra B.V.
Projectnummer: BR217012
Project: Salmsteke, dijkversterking Sterke Lekdijk
Onderdeel: RT7012 01F Trillingsmetingen_VIB01181 - [REDACTED] (02-10-23 t/m 18-10-23)



Opdrachtgever: Mourik Infra B.V.
Projectnummer: BR217012
Project: Salmsteke, dijkversterking Sterke Lekdijk
Onderdeel: RT7012 01F Trillingsmetingen_VIB01181 - [REDACTED] (02-10-23 t/m 18-10-23)



Opdrachtgever: Mourik Infra B.V.
Projectnummer: BR217012
Project: Salmsteke, dijkversterking Sterke Lekdijk
Onderdeel: RT7012 01F Trillingsmetingen_VIB01181 - [REDACTED] 02-10-23 t/m 18-10-23)

SBR-A Cat.2 / Indicatieve meting / Herhaald kortdurende trillingen / Normale bouwkundige staat						
Overschrijdingen Date+Time	X [mm/s]	Y [mm/s]	Z [mm/s]	X [Hz]	Y [Hz]	Z [Hz]
13-10-23 11:08	1.125	0.395	2.109	4.5	4.5	4.5
15-10-23 13:11	4.815			1		

Opdrachtgever: Mourik Infra B.V.
Projectnummer: BR217012
Project: Salmsteke, dijkversterking Sterke Lekdijk
Onderdeel: RT7012 01F Trillingsmetingen_VIB01181 - [REDACTED] (02-10-23 t/m 18-10-23)

SBR-A Cat.2 / Indicatieve meting / Continue trillingen / Normale bouwkundige staat						
Overschrijdingen Date+Time	X [mm/s]	Y [mm/s]	Z [mm/s]	X [Hz]	Y [Hz]	Z [Hz]
07-10-23 07:31	0.266	0.371	1.808	5	3	6.5
12-10-23 14:35	0.458	0.203	1.4	4.5	4.5	4.5
13-10-23 10:39	0.871	0.44	1.573	4.5	5	4.5
13-10-23 10:40	1.249	0.452	1.97	5	5	5
13-10-23 11:08	1.125	0.395	2.109	4.5	4.5	4.5
13-10-23 11:27	0.933	0.324	1.427	4.5	4.5	4.5
13-10-23 11:27	0.754		1.346	4.5		4.5
13-10-23 11:33	1.039	0.399	1.952	4.5	4.5	4.5
13-10-23 11:39	0.77	0.315	1.292	4.5	4.5	4.5
13-10-23 11:41	1.297	0.597	1.944	4.5	4	4.5
13-10-23 11:41	0.72	0.249	1.373	4	5	4.5
13-10-23 13:16	0.54	0.31	1.697	5	5	5
13-10-23 13:17	1.186	0.425	1.769	4.5	4	5
15-10-23 13:11	4.815			1		
17-10-23 10:21	1.045	0.491	1.358	4	4	4.5
18-10-23 10:13	0.763	0.323	1.462	4.5	5	5
18-10-23 10:19	0.51	0.292	1.329	4.5	5	5
18-10-23 10:27	0.607	0.39	1.353	5	4.5	5
18-10-23 10:32	0.558	0.325	1.336	4.5	4.5	5
18-10-23 10:33	0.582	0.304	1.504	4.5	4	5
18-10-23 10:36	0.743	0.36	1.352	5	5.5	5
18-10-23 10:53	0.514	0.207	1.262	5	4.5	5
18-10-23 11:51	0.582	0.214	1.291	5	5	5
18-10-23 12:04	0.582	0.214	1.284	5	5	5
18-10-23 12:07	0.511		1.284	5		5
18-10-23 14:56	0.485	0.208	1.36	4.5	4.5	4.5